

# Yorkshire Ridings - Tulip Map

**YORKSHIRE RIDINGS MX5 OWNERS CLUB**

Date: **NOVEMBER 3RD 2019**

**GROUP**

Run Name: **EMMERDALE RUN**

**Single**



Hosts: **PETER & MAUREEN WEST**

Mobile: **07818208806**

Start Point: **DALESWAY/PREMIER INN, BINGLEY**

Postcode: **BD20 5NG**

Stop 1: **FEWSTON FARM SHOP, FEWSTON**

Postcode: **HG3 1SR**

Stop 2:

Postcode:

Stop 3:

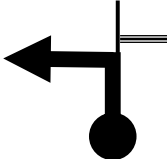
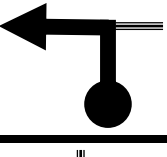
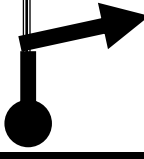
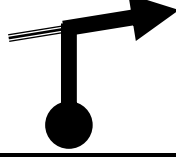
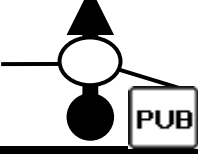
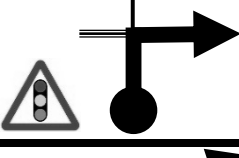
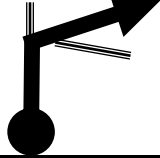
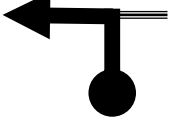
Postcode:

Finish: **ANCHOR INN, GARGRAVE**


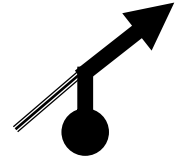
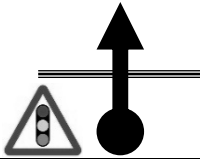
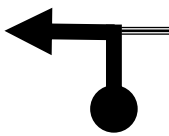
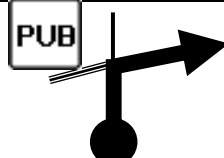
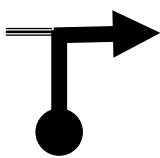
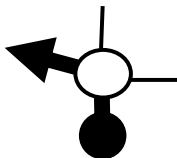
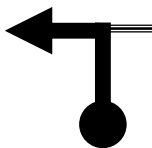
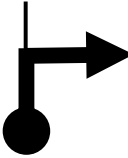
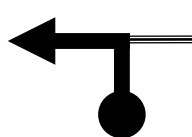
Postcode: **BD23 3NA**

Tulip No.	MILES		Tulips	Directions	KILOMETRES	
	Cumulative	Distance			Cumulative	Distance
1	0.0	TRIP		Right out of car park.	0.0	TRIP
2	0.0	0.0		Over rbt, 1st exit.	0.0	0.0
3	1.3	1.3		Straight on at traffic lights. LH lane to next lights.	2.1	2.1
4	1.5	0.2		Left at traffic lights.	2.4	0.3
5	2.5	1.0		Over rbt 3rd exit.	4.0	1.6
6	3.1	0.6		Right on Spring Lane. SP Shipley Glen.	5.0	1.0
7	5.0	1.9		Right at T junction.	8.0	3.1
8	5.3	0.3		Over rbt, 2nd exit.	8.5	0.5

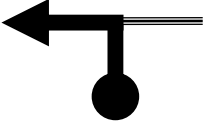

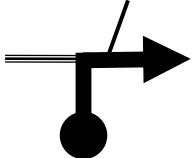
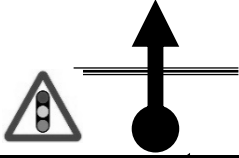

## Yorkshire Ridings - Tulip Map

Tulip No.	MILES		Tulips	Directions	KILOMETRES	
	Cumulative	Distance			Cumulative	Distance
9	5.6	0.3		Left on Station Road.	9.0	0.5
10	6.5	0.9		Left at T junction.	10.5	1.4
11	6.6	0.1		Right on Esholt Lane.	10.6	0.2
12	7.5	0.9		On left is Cunliffe Lane leading to Bunker's Hill. This was Demdyke Row where Joe Sugden lived.	12.1	1.4
13	7.6	0.1		As you bear left you will see The Woolpack pub in front of you. This is the second one used in the series.	12.2	0.2
14	8.1	0.5		Right at T junction. SP Leeds, take care.	13.0	0.8
15	9.5	1.4		Over rbt, 2nd exit.	15.3	2.3
16	10.1	0.6		Right at X roads.	16.3	1.0
17	10.6	0.5		Right on Windmill Lane.	17.1	0.8
18	10.9	0.3		Left at T junction.	17.5	0.5


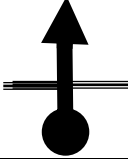
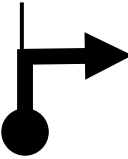

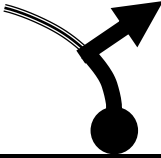
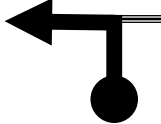
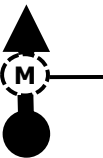
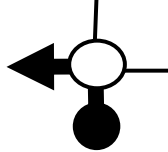
## Yorkshire Ridings - Tulip Map

Tulip No.	MILES		Tulips	Directions	KILOMETRES	
	Cumulative	Distance			Cumulative	Distance
19	10.9	0.0		Right on Yorkgate.	17.5	0.0
20	12.9	2.0		Right at T junction. Otley Old Road.	20.8	3.2
21	13.6	0.7		Across traffic lights. Cookridge, Horsforth.	21.9	1.1
22	15.2	1.6		Left at T junction. SP Bramhope.	24.5	2.6
23	16.0	0.8		Right at X roads. Fox and Hounds.	25.7	1.3
24	16.5	0.5		Right at T junction. SP Leeds 7. A660.	26.6	0.8
25	17.1	0.6		Rbt 1st exit. Eccup, Alwoodley.	27.5	1.0
26	17.8	0.7		Left at T junction.	28.6	1.1
27	17.9	0.1		Right on Black Hill Lane.	28.8	0.2
28	18.6	0.7		Left at T junction, Eccup Lane	29.9	1.1

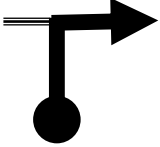

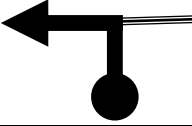
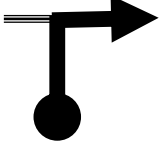
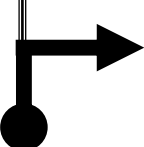
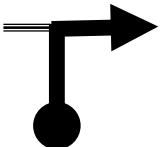
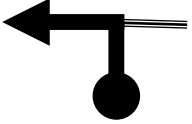
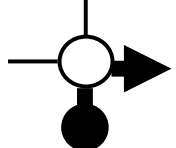
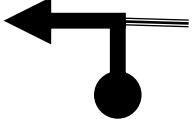
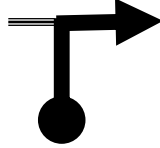
Yorkshire Ridings - Tulip Map

Tulip No.	MILES		Tulips	Directions	KILOMETRES	
	Cumulative	Distance			Cumulative	Distance
29	18.9	0.3		Eccup, site of New Inn. Brookland's Farm on left, used for Butler's Farm.	30.4	0.5
30	19.5	0.6		Burdon Head Farm on right, used for Melby Farm.	31.4	1.0
31	19.6	0.1		Bedlam Lane on left leads to Bank Side Farm which was used for Matt and Dolly Skillbeck's Hawthorne Cottage.	31.5	0.2
32	21.0	1.4		Left at T junction. SP Otley, Pool, Skipton.	33.8	2.3
33	23.5	2.5		Left on Creskeld Lane.	37.8	4.0
34	23.7	0.2		On the right is Creskeld Hall used for Home Farm.	38.1	0.3
35	24.3	0.6		On the left is Wood Top Farm which was used as a filming location.	39.1	1.0
36	24.8	0.5		Right at T junction.	39.9	0.8
37	26.0	1.2		Straight on at traffic lights. Skipton. Otley.	41.8	1.9
38	28.1	2.1		Rbt, 2nd exit, Otley, Pateley Bridge.	45.2	3.4

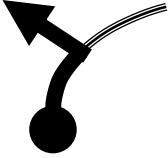

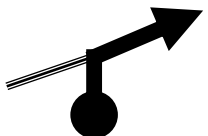

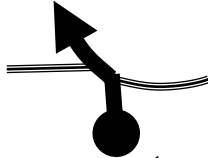
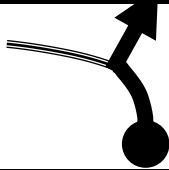

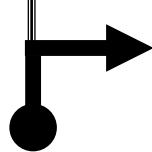
Yorkshire Ridings - Tulip Map

Tulip No.	MILES		Tulips	Directions	KILOMETRES	
	Cumulative	Distance			Cumulative	Distance
39	28.8	0.7	 	Straight on at Traffic Lights. SP Pateley Bridge, Farnley.	46.3	1.1
40	29.1	0.3		Otley was used as Hotten and on the left, after the river, Otley Auction Mart, now demolished, was used as Hotten Market.	46.8	0.5
41	29.1	0.0		Right on Farnley Lane.	46.8	0.0
42	30.7	1.6		Left turn SP Pateley Bridge.	49.4	2.6
43	31.0	0.3		Right turn at Farnley School, used in the series.	49.9	0.5
44	31.7	0.7		Lindley Fish Farm used as Alan Turner's fish farm.	51.0	1.1
45	32.3	0.6		On the left as you approach the T junction is the original Emmerdale Farm, Lindley Farm.	52.0	1.0
46	32.4	0.1		Left at T junction.	52.1	0.2
47	36.5	4.1		Mini rbt 1st exit.	58.7	6.6
48	38.0	1.5		Rbt 1st exit. SP Fewston.	61.2	2.4

Yorkshire Ridings - Tulip Map

Tulip No.	MILES		Tulips	Directions	KILOMETRES	
	Cumulative	Distance			Cumulative	Distance
49	42.3	4.3		Right at T junction. SP Summerbridge, Pateley Bridge.	68.1	6.9
50	42.3	0.0		Left on Bedlam Lane.	68.1	0.0
51	42.8	0.5		Left at T junction.	68.9	0.8
52	43.0	0.2		Right at T junction.	69.2	0.3
53	43.4	0.4		Right into Fewston Farm Shop.	69.8	0.6
54	0.0	TRIP		Right out of car park.	0.0	TRIP
55	0.0	0.0		Left on A59.	0.0	0.0
56	8.1	8.1		Rbt 3rd exit. SP Bolton Abbey, Burnsall.	13.0	13.0
57	18.2	10.1		Left at T junction. SP Kettlewell, Skipton.	29.3	16.3
58	18.2	0.0		Right at T junction. SP Conistone, Kettlewell.	29.3	0.0

## Yorkshire Ridings - Tulip Map

Tulip No.	MILES		Tulips	Directions	KILOMETRES	
	Cumulative	Distance			Cumulative	Distance
59	21.9	3.7		Left for Arncliffe, Litton.	35.2	6.0
60				As we travel along this road we are parallel to Hawkswick Moor, on the right, which was used in the opening credits of the original programme.		
61	25.0	3.1		Entering Arncliffe you will see the original shop in front of you, by the Telephone Box. This was a private house and never a shop.	40.2	5.0
62	25.1	0.1		Left by the church where Joe Sugden got married.	40.4	0.2
63	25.3	0.2		Right at T junction. As you turn right, just before leaving the village you will see The Falcon on the left. The first Woolpack.	40.7	0.3
64	30.7	5.4		Left turn for Malham.	49.4	8.7
65	31.1	0.4		Left, and bear right although it looks straight across.	50.1	0.6
66	37.2	6.1		Right turn, Unsuitable for buses. Bell Busk	59.9	9.8
67	39.2	2.0		Left on A65. SP Skipton, Gargrave.	63.1	3.2
68	40.7	1.5		Right into Anchor Inn.	65.5	2.4