

## Yorkshire Ridings - Tulip Map

**YORKSHIRE RIDINGS MX5 OWNERS CLUB**

**Date: 22nd APRIL 2018**

**GROUP**

**Run Name: SEEKING the 'SOLE' at WHITBY**

**Single**



**Hosts: KEITH LEA**

**Mobile: 07407868691**

**Start Point: STABLESIDE Tadcaster Road, YORK**

**Postcode: YO24 1QG**

**Stop 1: Beadlam Grange, Near Helmsley (Leak & Eat)**

**Postcode: YO62 7TD**

**Stop 2: WHITBY PARK and RIDE (A171/B1460)**

**Postcode: YO21 1TL**

**Stop 3: HUTTON le HOLE (Loo)**


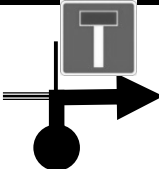


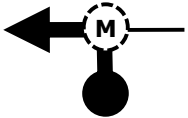

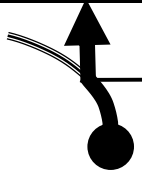



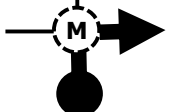
**Postcode: YO62 6UB**

**Finish: STABLESIDE Tadcaster Road, YORK**

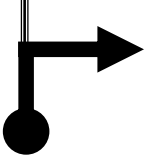


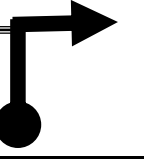
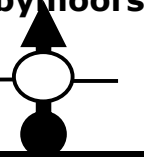


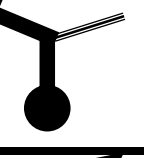



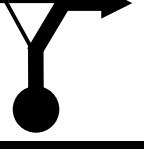
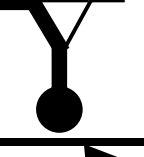

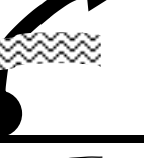


**Postcode: YO24 1QG**

Tulip No.	MILES		Tulips	Directions	KILOMETRES	
	Cumulative	Distance			Cumulative	Distance
1	0.0	TRIP		<b>STABLESIDE</b> Turn LEFT onto Tadcaster Road A1036	0.0	TRIP
2	0.4	0.4		Take the 4th Exit LOCAL TRAFFIC	0.6	0.6
3	0.7	0.3		NO Signpost Continue along MOOR LANE	1.1	0.5
4	1.9	1.2		Take the 4th Exit THIRSK (A19) HARROGATE ((A59) YORK North A1237	3.1	1.9
5	3.4	1.5		Take the 2nd Exit THIRSK HARROGATE YORK North A1237 SCARBOROUGH	5.5	2.4
6	4.5	1.1		Take the 2nd Exit THIRSK (A19) YORK North A1237 SCARBOROUGH (A64)	7.2	1.8
7	5.1	0.6		Take the 1st Exit THIRSK (A19) YORK North A1237 SCARBOROUGH (A64)	8.2	1.0
8	5.8	0.7		Take the 1st Exit THIRSK (A19)	9.3	1.1



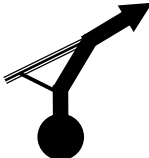

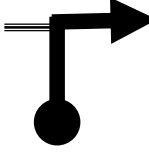
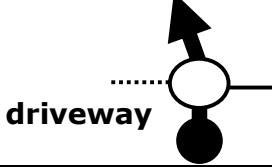

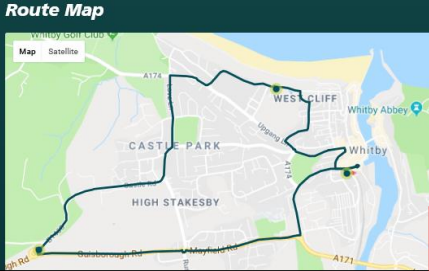

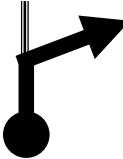
Yorkshire Ridings - Tulip Map

Tulip No.	MILES		Tulips	Directions	KILOMETRES	
	Cumulative	Distance			Cumulative	Distance
9	6.8	1.0		FOREST of GALTREES Golf Club	10.9	1.6
10	9.1	2.3		NO Signpost	14.6	3.7
11	9.9	0.8		SHERIFF HUTTON HELMSLEY B1363	15.9	1.3
12	13.7	3.8	Sutton on Forest 	STILLINGTON HELMSLEY B1363	22.0	6.1
13	14.2	0.5		STILLINGTON HELMSLEY B1363	22.9	0.8
14	16.2	2.0	Stillington 	BRANSBY HELMSLEY B1363	26.1	3.2
15	21.0	4.8		Bear RIGHT/AHEAD HOVINGHAM MALTON	33.8	7.7
16	21.9	0.9		COULTON HOVINGHAM MALTON	35.2	1.4
17	25.2	3.3		STONEGRAVE HELMSLEY B1257	40.6	5.3
18	31.4	9.5		SCARBOROUGH A170	50.5	15.3
19	32.8	1.4	Helmsley 	Take the 3rd Exit SCARBOROUGH Flamingo Land A170	52.8	2.3

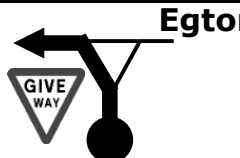
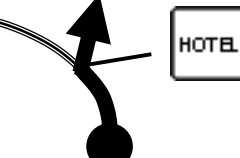
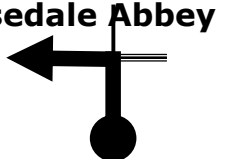
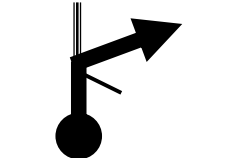
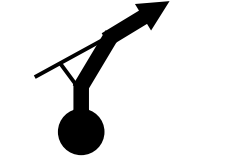
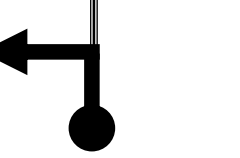
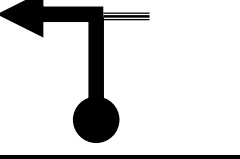
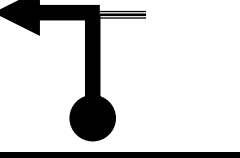

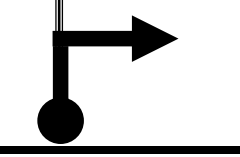
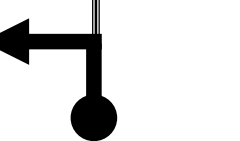
## Yorkshire Ridings - Tulip Map

Tulip No.	MILES		Tulips	Directions	KILOMETRES	
	Cumulative	Distance			Cumulative	Distance
20	<b>34.6</b>	1.8		<b>Turn RIGHT</b> <b>Beadlam Grange Farm</b> <b>Shop &amp; Tea Rooms</b> <b>WE LEAVE @ 12:15</b>	<b>55.7</b>	2.9
<b>Turn Right into the Field to Park</b>				<b>Entrance into Fold Yard area for pre-arranged Snack Meal</b>		
21	<b>0.0</b>	TRIP		<b>NO Signpost</b> <b>Turn RIGHT onto A170</b>	<b>0.0</b>	TRIP
22	<b>4.0</b>	4.0	<b>Kirkbymoorside</b> 	<b>Take the 2nd Exit</b> <b>SCARBOROYGH A170</b>	<b>6.4</b>	6.4
23	<b>8.4</b>	4.4			<b>13.5</b>	7.1
24	<b>8.5</b>	0.1			<b>13.7</b>	0.2
25	<b>8.7</b>	0.2			<b>14.0</b>	0.3
26	<b>10.8</b>	2.1		<b>NO Signpost</b>	<b>17.4</b>	3.4
27	<b>13.1</b>	2.3		 <b>! Road ahead contains</b> <b>FORDS &amp; SHEEP !</b>	<b>21.1</b>	3.7
28	<b>18.4</b>	5.3		<b>FOLLOW the ROAD</b> <b>!! FORD with WATER !!</b>	<b>29.6</b>	8.5
29	<b>23.6</b>	5.2	<b>Egton</b> 		<b>38.0</b>	8.4

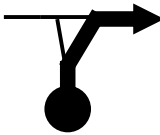
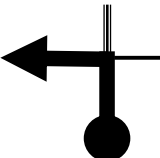

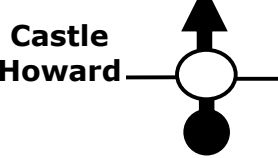
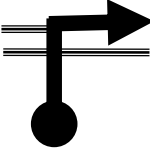

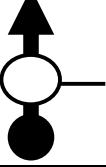

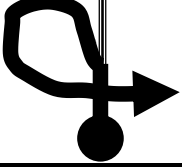
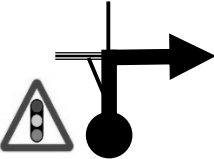
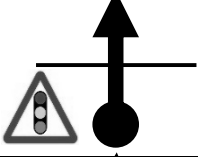
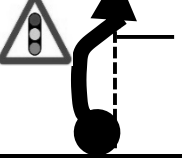
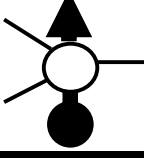
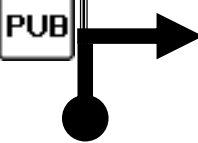
## Yorkshire Ridings - Tulip Map

Tulip No.	MILES		Tulips	Directions	KILOMETRES	
	Cumulative	Distance			Cumulative	Distance
30	23.9	0.3		NO Signpost 	38.5	0.5
31	24.3	0.4		NO Signpost	39.1	0.6
32	27.2	2.9	Aislaby cenotaph 	NO Signpost	43.8	4.7
33	28.3	1.1		WHITBY SCARBOROUGH A171	45.5	1.8
34	28.5	0.2	driveway 	Take the 1st exit WHITBY SCARBOROUGH PARK & RIDE A171	45.9	0.3
35	28.9	0.4		Cross Butts Roundabout  PARK & RIDE	46.5	0.6
<b>WHITBY Park &amp; Ride</b>	<b>Route Map</b>		 <p><b>15 Minute service: Service P1</b> via West Cliff on the hour &amp; ½ hour and <b>Service P2</b> direct ¾ to and ¼ past the hour to Whitby Bus Station (Stand 3) behind Rail Station; both take 14 mins. Both return direct 44, 59, 14 &amp; 29 mins around the hour taking 6 minutes.</p> <p><b>Fares return:</b> Basic: £2.50, Senior Bus pass: £1.50</p> <div style="border: 2px solid red; padding: 5px; text-align: center; font-weight: bold; color: black;"> <b>WE LEAVE @ 15:45</b> </div> <p style="text-align: center; font-weight: bold;">2½ Hour DIY Fish &amp; Chips stop</p>			
	36	0.0				
37	0.3	0.3		Take the 1st Exit SLEIGHTS GOATHLAND PICKERING A169	0.5	0.5
38	2.4	2.1		Recycling Centre Toilets GROSMONT EGTON	3.9	3.4

## Yorkshire Ridings - Tulip Map

Tulip No.	MILES		Tulips	Directions	KILOMETRES	
	Cumulative	Distance			Cumulative	Distance
39	6.7	4.3		Bear LEFT GROSMONT SLEIGHTS	10.8	6.9
40	7.8	1.1		Bear RIGHT/AHEAD ROSEDALE	12.6	1.8
41	16.0	8.2	Rosedale Abbey 	PICKERING	25.7	13.2
42	16.1	0.1		HUTTON le HOLE via Chimney Bank ! 30% uphill twisty gradient !	25.9	0.2
43	19.8	3.7		NO Signpost	31.9	6.0
44	20.0	0.2		Hutton le Hole public Car Park & Toilets 15 min Loo break next section 36 miles!	32.2	0.3
45	0.0	TRIP		Turn LEFT from Car Park	0.0	TRIP
46	0.1	0.1		KIRKBYMOORSIDE MALTON	0.2	0.2
47	2.8	2.7		Turn LEFT then RIGHT GREAT EDSTONE, MARTON NORMANBY, GREAT BARUGH	4.5	4.3
48	7.9	5.1		BRAWBY	12.7	8.2
49	9.4	1.5		BUTTERWICK BARTON le STREET	15.1	2.4

## Yorkshire Ridings - Tulip Map

Tulip No.	MILES		Tulips	Directions	KILOMETRES	
	Cumulative	Distance			Cumulative	Distance
50	12.4	3.0		Turn <b>RIGHT</b> onto slip road & <b>RIGHT</b> onto B1257 HELMSLEY	20.0	4.8
51	13.8	1.4			22.2	2.3
52	16.8	3.0	Castle Howard 	Take the 2nd Exit NO Signpost	27.0	4.8
53	20.3	3.5		<b>! CAUTION</b> turning <b>RIGHT</b> onto A64 ! 	32.7	5.6
54	27.6	7.3		Take the 1st Exit 	44.4	11.7
55	35.5	7.9		Bear <b>LEFT</b> onto slip road YORK (SW) A1036	57.1	12.7
56	36.2	0.7		LH Lane & Turn <b>RIGHT</b> YORK A1036 Racecourse	58.3	1.1
57	36.2	0.0		Keep in LH Lane YORK A1036	58.3	0.0
58	36.3	0.1		Keep in LH Lane YORK City Centre	58.4	0.2
59	36.6	0.3		Take 3rd Exit CITY CENTRE A1036	58.9	0.5
60	37.1	0.5		Turn <b>RIGHT</b> STABLESIDE	59.7	0.8