



**ELVINGTON SPRING RALLY TOUR (3)**

**ICE CREAM, ABBEYS & a BIG 'OUSE**



Ey up and welcome to Yorkshire its champion to 'av thee with us. Maybe whilst you're 'ere ye might want to traips' owt int MX5 to see the odd Abbey or Posh 'ouse or have thee sen an Ice Cream? <https://www.plotaroute.com/routecollection/1473?units=miles>

The following tour starts at Wetherby Services on the A1 (LS22 5GT <https://moto-way.com/location/wetherby/>). It takes you up through the Market/Spa Town of Knarsborough, the Cathedral city of Ripon and then West to look for deer in Studley Park adjacent to Fountains Abbey. The route within Studley offers an opportunity to park & enter this National Trust site.

Onward up the eastern edge of the Yorkshire Dales you pass through Masham a small market town with a 'brewing' pedigree to a stopping point at Brymor Ice Cream offering Ice Cream as well as a Café & Gift shop. Used by Yorkshire Ridings as a 'break' point on their runs into the Yorkshire Dales, Brymor is also an invited trader to the Spring Rally at Elvington. If you fancy another Abbey continue passed Brymor and after 1mile find Jervaulx Abbey & Tearoom on your left.

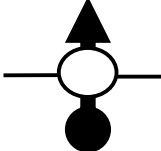

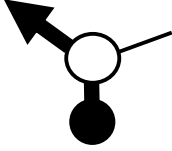
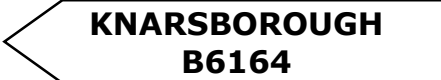


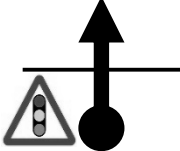
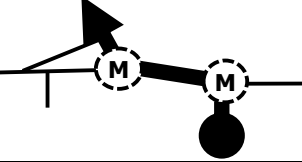

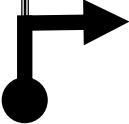

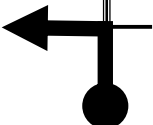



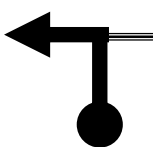



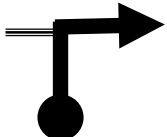

Leaving Brymor you will head East across the A1 corridor through Thirsk into the Howardian Hills & then South to Castle Howard, a stately home with a difference. Call it a day & return to York on faster roads or follow part 4 through some MX5 friendly minor roads to the Mecure Hotel & the northern portion of the Outer Ring Road A1237.

Approximate Timings: To Studley Park (1hr); to Brymor/Jervaulx (½-¾hr); to Castle Howard (1½ hr); to York (½ hr)

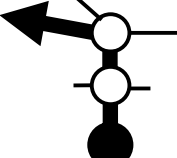



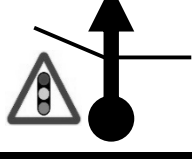

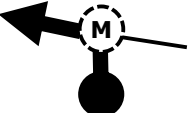

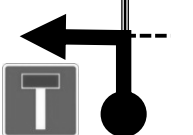

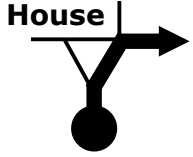
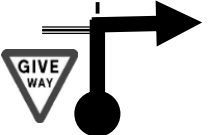






ZERO TRIP your ODMETER as indicated & use the Cumulate Miles/Klm (+/- 1% accuracy), Tulip object junction shapes & direction instructions to find your way.

Tulip No.	MILES		Tulips	Directions	KILOMETRES	
	Cumulative	Distance			Cumulative	Distance
1	0.0	TRIP		Upon leaving Services take the 3rd EXIT WETHERBY B1224 WALSHFORD (A168)	0.0	TRIP
2	0.6	0.6		Take the 3rd EXIT WALSHFORD A168	0.0	0.0
3	1.9	1.3		COWTHORPE TOCKWITH N. DEIGHTON LITTLE RIBSTON	0.0	0.0
4	2.0	0.1		N. DEIGHTON LITTLE RIBSTON B6164	0.0	0.0
5	2.9	0.9		Turn RIGHT LITTLE RIBSTON KNARSBOROUGH B6164	0.0	0.0

Yorkshire Ridings - Tulip Map

Tulip No.	MILES		Tulips	Directions	KILOMETRES	
	Cumulative	Distance			Cumulative	Distance
6	6.0	3.1		Take the 2nd EXIT 	0.0	0.0
7	6.1	0.1		Take the 1st EXIT 	0.0	0.0
8	6.7	0.6		Turn LEFT @ Lights 	0.0	0.0
9	7.1	0.4		Continue STRAIGHT ON at the TRAFFIC LIGHTS	0.0	0.0
10	7.5	0.8		Take the 1st EXIT then the 2nd EXIT 	0.0	0.0
11	9.4	1.9		! Take the 2nd turning RIGHT signposted! 	0.0	0.0
12	12.1	2.7		Turn LEFT 	0.0	0.0
13	13.1	1.0		Turn LEFT 	0.0	0.0
14	14.0	0.9		Turn LEFT 	0.0	0.0
15	14.5	0.5		Turn RIGHT 	0.0	0.0
16	19.0	4.5		Turn RIGHT 	0.0	0.0


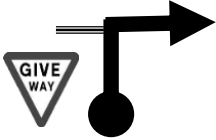


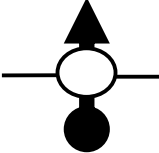



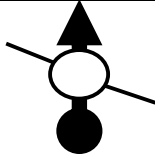

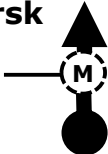
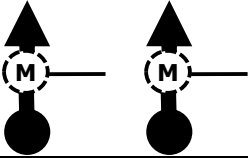
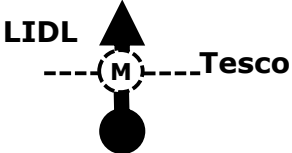
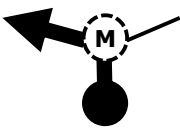

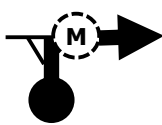
## Yorkshire Ridings - Tulip Map

Tulip No.	MILES		Tulips	Directions	KILOMETRES	
	Cumulative	Distance			Cumulative	Distance
17	<b>19.5</b>	0.5		Take the 2nd EXIT then the 1st EXIT 	<b>0.0</b>	0.0
18	<b>20.0</b>	0.5		Take the 2nd EXIT 	<b>0.0</b>	0.0
19	<b>20.2</b>	0.2		STRAIGHT AHEAD @ the LIGHTS 	<b>0.0</b>	0.0
20	<b>20.9</b>	0.7		Take the 1st EXIT 	<b>0.0</b>	0.0
21	<b>21.7</b>	0.8		Turn LEFT 	<b>0.0</b>	0.0
22	<b>22.0</b>	0.3		Bear RIGHT into STUDLEY PARK for some DEER SPOTTING & maybe an Abbey visit	<b>0.0</b>	0.0
<p>At the 1st intersection follow the small sign to the LEFT to the rear CAR PARK of Fountains Abbey &amp; Studley Royal Water garden. You can park up here &amp; visit this National Trust site or follow EXIT signs to original turning point @Tulip 20 (B6265)</p> <p style="text-align: right;"><b>P</b></p> <p style="text-align: center;"><a href="https://www.nationaltrust.org.uk/fountains-abbey-and-studley-royal-water-garden">https://www.nationaltrust.org.uk/fountains-abbey-and-studley-royal-water-garden</a></p>						
23	<b>0.0</b>	TRIP		Turn RIGHT @ the exit of Studley Lane (Tulip 20)	<b>0.0</b>	TRIP
24	<b>0.3</b>	0.3		Turn LEFT 	<b>0.0</b>	0.0
25	<b>3.5</b>	3.2		Bear RIGHT on MAIN ROUTE 	<b>0.0</b>	0.0
26	<b>4.2</b>	0.7		Turn RIGHT 	<b>0.0</b>	0.0

## Yorkshire Ridings - Tulip Map

Tulip No.	MILES		Tulips	Directions	KILOMETRES	
	Cumulative	Distance			Cumulative	Distance
27	5.4	1.2		<b>STRAIGHT @ Xroads</b> <div style="border: 1px solid black; padding: 5px; text-align: center;">GREWELTHORPE MASHAM</div>	0.0	0.0
28	5.8	0.4		<b>Turn RIGHT</b> <div style="border: 1px solid black; padding: 5px; text-align: center;">GREWELTHORPE MASHAM</div>	0.0	0.0
29	6.7	0.9		<b>Turn RIGHT</b> <div style="border: 1px solid black; padding: 5px; text-align: center;">GREWELTHORPE MASHAM</div>	0.0	0.0
30	6.8	0.1		<b>Turn LEFT</b> <div style="border: 1px dashed black; padding: 5px; text-align: center;">MASHAM</div>	0.0	0.0
31	10.1	3.3		<b>NO SIGNPOST</b>	0.0	0.0
32	14.0	3.9		<b>Turn LEFT</b> <b>BRYMOR ICE CREAM</b> Ice Cream parlour, café, gift shop	0.0	0.0
If you fancy another Abbey instead, then continue on past Tulip 31 for a further 1 mile & on your LEFT is Jervaulx Abbey & Tearooms. To continue the TOUR return to Brymor Ice Cream enter the driveway, find a safe & convenient spot to turn around to continue.						
<a href="http://www.brymordairy.co.uk/">http://www.brymordairy.co.uk/</a>				<a href="https://www.jervaulxabbey.com/">https://www.jervaulxabbey.com/</a>		
33	0.0	TRIP		<b>From Brymor Ice Cream</b> <b>Turn LEFT</b>	0.0	TRIP
34	0.2	0.2		<b>Turn RIGHT</b> <div style="border: 1px solid black; padding: 5px; text-align: center;">MASHAM</div>	0.0	0.0
35	1.7	1.5		<b>Turn RIGHT</b> <div style="border: 1px solid black; padding: 5px; text-align: center;">THIRN THORNTON WATLASS</div>	0.0	0.0
36	3.6	1.9		<b>Continue STRAIGHT</b> <div style="border: 1px solid black; padding: 5px; text-align: center;">THORNTON WATLASS BEDALE</div>	0.0	0.0

Yorkshire Ridings - Tulip Map

Tulip No.	MILES		Tulips	Directions	KILOMETRES	
	Cumulative	Distance			Cumulative	Distance
37	4.3	0.7	Thornton Watlass 	Turn RIGHT NO SIGNPOST	0.0	0.0
38	5.1	0.8		Turn RIGHT NO SIGNPOST (B6268)	0.0	0.0
39	6.8	1.7		Turn LEFT 	0.0	0.0
40	12.9	6.1		Take the 2nd EXIT 	0.0	0.0
41	15.1	2.2		Turn LEFT 	0.0	0.0
42	16.5	1.4		Take the 2nd EXIT 	0.0	0.0
43	18.2	1.7	Thirsk 	Take the 2nd EXIT	0.0	0.0
44	19.1	0.9		Take the 1st EXIT @ both Mini Roundabouts	0.0	0.0
45	19.4	0.3	LIDL 	Take the 2nd EXIT	0.0	0.0
46	19.5	0.1			0.0	0.0
47	20.0	0.5		Approach in the RH Lane YORK (A19) Turn RIGHT	0.0	0.0

## Yorkshire Ridings - Tulip Map

Tulip No.	MILES		Tulips	Directions	KILOMETRES	
	Cumulative	Distance			Cumulative	Distance
48	20.3	0.3		Take the 2nd EXIT YORK (A19) WETHERBY & SOWERBY	0.0	0.0
49	20.8	0.5		Take the 2nd EXIT YORK A19 WETHERBY (A168)	0.0	0.0
50	23.0	2.2		Turn LEFT then GIVE WAY THIRKLEBY COXWOLD HELMSLEY	0.0	0.0
51	27.8	4.8		Turn LEFT BYLAND WASS AMPLETHORPE HELMSLEY	0.0	0.0
52	29.8	2.0		Follow the road to the RIGHT AMPLETHORPE HELMSLEY	0.0	0.0
53	34.3	4.5		Bear LEFT HELMSLEY HOVINGHAM MALTON	0.0	0.0
54	34.5	0.2		Turn RIGHT MALTON B1257	0.0	0.0
55	40.7	6.2		Turn RIGHT ! Beware of Mobile ANPR van approaching Castle Howard ! CASTLE HOWARD	0.0	0.0
56	43.7	3.0		Take the 1st Exit CASTLE HOWARD Car Park	0.0	0.0

### CASTLE HOWARD

<https://www.castlehoward.co.uk/>

It took more than 100 years before the construction of Castle Howard was complete and during that time the grounds were filled with lakes, temples, monuments and a grand mausoleum. Surrounded by 1000 acres of gardens, the house is famous for its towering dome, the first of its kind on a private House in Britain. Castle Howard's interiors are dramatic and intimate, from the grandeur of the Great Hall, with the Pellegrini frescos under the dome, to the vivid Turquoise Drawing Room.

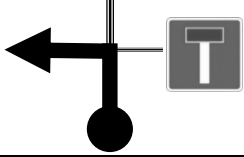




Outside, garden enthusiasts will love the extensive grounds displaying collections of roses, delphiniums and delightful borders. There is also an 18th century walled garden, an ornamental vegetable garden, boat trips on the Great Lake and children's quizzes.

Howard Castle has a farm shop, plant centre, gift shop, book shop, courtyard café and a tea shop.

## Yorkshire Ridings - Tulip Map

Tulip No.	MILES		Tulips	Directions	KILOMETRES	
	Cumulative	Distance			Cumulative	Distance
<p><b>You can off course return directly to your chosen accommodation or complete the last section of the route which returns you to the Mecure Hotel on the A19 &amp; ½ mile further on the western portion of the York Ring road the A1237.</b></p> <p><b>To return directly to the outskirts of York:</b></p> <p><b>Having left Castle Howard at TULIP 48 follow this road for circa 3½ miles &amp; at the A64 Turn RIGHT towards YORK. A further 10 miles brings you to the intersection of the North (A1237) &amp; South (A64) portions of the York Ring Road.</b></p>						
57	<b>0.0</b>	<b>TRIP</b>		Take the 1st EXIT from the Castle Howard Car Park <b>YORK, The SOUTH A64</b>	<b>0.0</b>	<b>TRIP</b>
58	<b>1.1</b>	<b>1.1</b>		<b>SLINGBY BULMER SHERIFF HUTTON</b>	<b>0.0</b>	<b>0.0</b>
59	<b>5.3</b>	<b>4.2</b>	Sherrif Hutton 	<b>STRENSALL YORK</b>	<b>0.0</b>	<b>0.0</b>
60	<b>7.0</b>	<b>1.7</b>		<b>SUTTON on FOREST STILLINGTON EASINGWOLD</b>	<b>0.0</b>	<b>0.0</b>
61	<b>8.3</b>	<b>1.3</b>		<b>SUTTON on FOREST YORK</b>	<b>0.0</b>	<b>0.0</b>
62	<b>8.9</b>	<b>0.6</b>		<b>SUTTON on FOREST YORK</b>	<b>0.0</b>	<b>0.0</b>
63	<b>9.8</b>	<b>0.9</b>		<b>YORK</b>	<b>0.0</b>	<b>0.0</b>
64	<b>11.3</b>	<b>1.5</b>		<b>WIGGINTON YORK</b>	<b>0.0</b>	<b>0.0</b>
65	<b>13.7</b>	<b>2.4</b>		<b>SHIPTON SKELTON</b>	<b>0.0</b>	<b>0.0</b>

## Yorkshire Ridings - Tulip Map

Tulip No.	MILES		Tulips	Directions	KILOMETRES	
	Cumulative	Distance			Cumulative	Distance
66	<b>14.4</b>	<b>0.7</b>			<b>0.0</b>	<b>0.0</b>
67	<b>16.7</b>	<b>2.3</b>			<b>0.0</b>	<b>0.0</b>
68	<b>17.1</b>	<b>0.4</b>		Turn <b>RIGHT</b> for <b>MECURE HOTEL</b> or continue straight for <b>A1237 Ring Road</b>	<b>0.0</b>	<b>0.0</b>

**HOPE YOU ENJOYED the TOUR, even if you only tried part of it.  
The Tour was adapted from a Yorkshire Ridings Sunday run prepared by Shirley & Tim Pickett and Rowland & Norma Kassel.  
The layout of this document is base upon a 'Tulip Map' format adopted by the Yorkshire Ridings area, a blank template for which can be found on our Area website:**

<http://www.mx5yorkshire.co.uk/all-about-runs/tulip-maps/>