

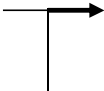
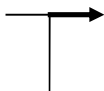


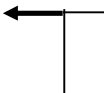
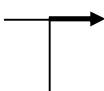
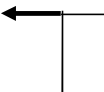
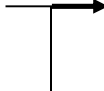
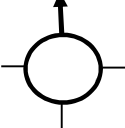






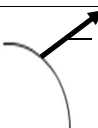
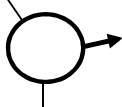
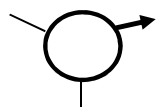
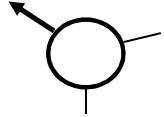

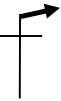
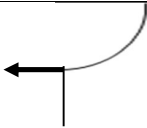
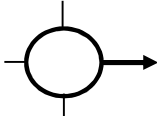


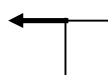




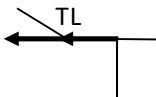















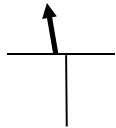

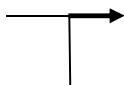
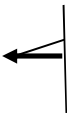




<b>Not the Bolton Abbey Picnic Run. Sunday 6<sup>th</sup> August 2017</b> Start point Woolley Edge Services – M1 south bound Hosts:- Richard & Antonia Hirst. Tel 07836384787 / Radio Channel 5					
		Mls.	Kms.		
1	Cum Diff	0.0	0.0		<b>ZERO TRIP ON EXIT FROM SERVICES – TOP OF SLIP ROAD</b> SP - M1 SOUTHBOUND
2	Cum Diff	0.8			<b>Exit M1 at Junction 38</b> <b>SP – A637 Huddersfield</b>
3	Cum Diff	1.1			<b>Exit Roundabout at 3<sup>rd</sup> Exit</b> <b>SP – A637 Barnsley</b>
4	Cum Diff	2.3			<b>Turn Right on left hand bend in to Ballfield Lane</b> <b>No Sign Post on Recce?</b>
5	Cum Diff	2.6			<b>Mini Roundabout 1<sup>st</sup> Exit – bare left. No SP</b>
6	Cum Diff	2.8			<b>T Junction, turn right. White Bear pub on your right.</b>
7	Cum Diff	2.85			<b>Turn immediate left.</b> <b>SP - Cawthorne</b>
8	Cum Diff	4.3			<b>Straight on at Junction, road comes from left. Post Office on left. No SP</b>
9	Cum Diff	4.8			<b>STOP T Junction, turn right</b> <b>No SP</b>

		Mls.	Kms		
10	Cum Diff	6.2			<b>Turn left on RH bend in to Coach Gate Lane No SP</b>
11	Cum Diff	6.9			<b>Turn left in to Broad Oak Lane No SP</b>
12	Cum Diff	7.4			<b>T Junction, turn right No SP</b>
13	Cum Diff	8.6			<b>T Junction, turn right No SP</b>
14	Cum Diff	9.0			<b>Fork left at 30mph sign. No SP</b>
15	Cum Diff	9.8			<b>Turn Left in to Annat Royd Lane</b>
16	Cum Diff	10.4			<b>Turn left, small SP Trans Pennine Trail</b>
17	Cum Diff	11.0			<b>T Junction (un-made road straight ahead) Turn right, small SP Millhouse Green</b>
18	Cum Diff	11.1			<b>T Junction, turn left, small SP Millhouse Green</b>
19	Cum Diff	11.8			<b>T Junction, turn right. No SP STOP junction</b>
20	Cum Diff	13.8			<b>Roundabout, 2<sup>nd</sup> exit, straight on. SP Manchester A628</b>

		Mls.	Kms.		
21	Cum Diff	17.6			Turn right on left hand bend, SP Dunford Bridge
22	Cum Diff	19.5			Turn left in to Dunford Road SP Holmfirth
23	Cum Diff	21.1			Turn/bare left on to road coming from right shoulder. No SP
24	Cum Diff	23.4			Join main road, and follow straight on to T junction traffic lights. No SP
25	Cum Diff	23.5			T Junction with Traffic lights. Turn left. SP Manchester A635
26	Cum Diff	23.6			Right fork off main road, SP Manchester A635
27	Cum Diff	25.3			Turn right in to Thick Hollins Road, just after the Ford Inn SP Meltham
28	Cum Diff				Roundabout, turn right, 2 <sup>nd</sup> exit in to Morrisons (Meltham) for 10 minute comfort break (and picnic supplies!) Park in the Health Centre Car Park on the left
29	Cum Diff	0.0			Zero trip on exiting car, then turn right, 2 <sup>nd</sup> exit at mini roundabout. No SP
30	Cum Diff	0.05			Immediate mini roundabout, bare left, 2 <sup>nd</sup> exit. No SP
31	Cum Diff				On left hand bend, turn right SP. Slaithwaite B6109

		Mls.	Kms.		
32	Cum Diff				<b>Crossroads slightly staggered, straight across then immediate right down Ned Lane</b>
33	Cum Diff				<b>At Give Way, turn left towards Slaithwaite Town Centre</b>
34	Cum Diff				<b>Mini-roundabout, turn right, 3<sup>rd</sup> exit. SP Scapegoat Hill ????</b>
35	Cum Diff				<b>Left fork, just before National Speed limit sign in to Walter Clough Road No SP</b>
36	Cum Diff				<b>Top of hill, join road coming from right, turn left No SP</b>
37	Cum Diff				<b>T Junction, turn left No SP</b>
38	Cum Diff				<b>Turn right SP B6114 Elland, Brighouse</b>
39	Cum Diff				<b>Bare left, (large pylon on your left beside road) in to Rishworth Rd No SP</b>
40	Cum Diff				<b>At Give Way sign/crossroads, turn left in to Stainland Rd No SP</b>
41	Cum Diff				<b>At junction, continue straight on, down hill No SP</b>
42	Cum Diff				<b>At T junction, turn left SP Oldham A627, immediate traffic lights after turning, keep in left lane following SP Oldham A627</b>

		Mls.	Kms		
43	Cum Diff				<b>Turn Right, in to Rishworth New Road No SP</b>
44	Cum Diff				<b>Turn left at T Junction. No SP</b>
45	Cum Diff				<b>Turn right in to Turvin Road SP Mytholmroyd</b>
46	Cum Diff				<b>Turn right SP Sowerby</b>
47	Cum Diff				<b>Turn left in to Craggies car park</b>
48	Cum Diff	0.0			<b>Zero Trip on exiting car park. Turn right out of car park – back along the road we just came up</b>
49	Cum Diff	0.8			<b>T Junction – turn right SP Cragg Vale B6138</b>
50	Cum Diff	4.1			<b>T Junction – turn left SP Burnley A646</b>
51	Cum Diff	5.5			<b>Right fork SP Keighley/Haworth A6033</b>
52	Cum Diff	11.8			<b>Very tight left turn in to Shaw Lane SP Stanbury/Colne</b>
53	Cum Diff	13.7			<b>T Junction, turn left SP Stanbury/Colne</b>

		Mls.	Kms.		
54	Cum Diff	20.1			<b>Staggered cross road, straight across in to Emmott Lane No SP</b>
55	Cum Diff	20.6			<b>Right turn in to Long Lane No SP</b>
56	Cum Diff	20.9			<b>T Junction turn right No SP27.7</b>
57	Cum Diff	27.7			<b>Turn left SP Broughton</b>
58	Cum Diff	29.3			<b>T Junction, turn left SP A59 Clitheroe</b>
59	Cum Diff				<b>Turn right SP Gargrave</b>
60	Cum Diff			Centre of Gargrave 	<b>T Junction turn right (Dales Café in front of you) No SP</b>
61	Cum Diff				<b>Turn left SP Malham/Grassington</b>
62	Cum Diff				
63	Cum Diff				
64	Cum Diff				

		Mls.	Kms.		
65	Cum Diff				
66	Cum Diff				
67	Cum Diff				
68	Cum Diff				
69	Cum Diff				

**Thank you all for joining us we hope you have enjoyed your day out**