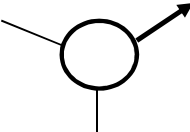
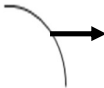



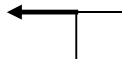
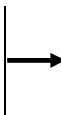

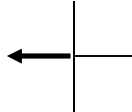
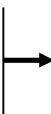
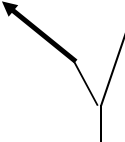
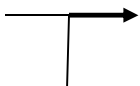

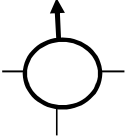

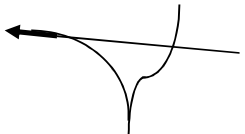
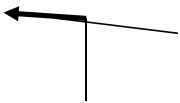






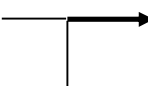

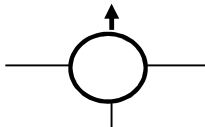
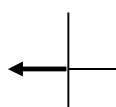
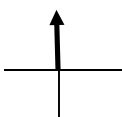
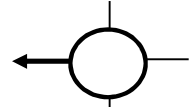
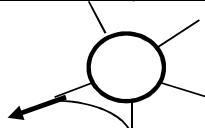
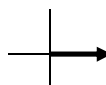
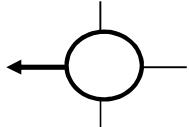
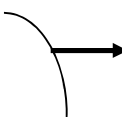


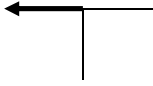
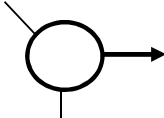


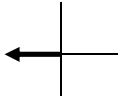
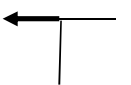
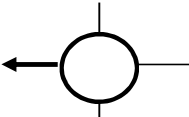
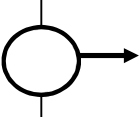
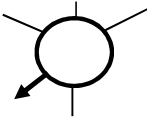
<b>Daffodil Dale Run. Sunday 2<sup>nd</sup> April 2017</b> Start point Wetherby Services Hosts:- Richard & Antonia Hirst. Tel 07836384787 / Radio Channel 5					
		Mls.	Kms.		
1	Cum Diff	0.0 0.0	0.0 0.0		<b>ZERO TRIP AT THE ROUNDABOUT ON EXIT FROM SERVICES</b>  <b>1<sup>ST</sup> EXIT left SP York B1224</b>
2	Cum Diff	0.8 0.8	1.3 1.3		<b>1<sup>ST</sup> EXIT left SP York B1224</b>
3	Cum Diff	3.1 2.3	5.0 3.7		<b>Turn Left&gt; SP Cattal</b>
4	Cum Diff	4.7 1.6	7.5 2.5		<b>Straight on at cross road SP&gt; Cattal</b>
5	Cum Diff	5.5 0.8	8.8 1.3		<b>Turn Right. SP&gt; Kirk Hammerton</b> <b>Sign post hidden behind 30mph sign on top of hedge on left</b>
6	Cum Diff	7.0 1.5	11.2 2.4		<b>Dog leg cross road, straight across SP&gt; Whixley</b>
7	Cum Diff	7.7 0.7	12.3 1.1		<b>Cross road, straight across SP&gt; Little Ouseburn</b>
8	Cum Diff	8.5 0.8	13.6 1.3		<b>Turn left, SP&gt; Boroughbridge B6265</b>
9	Cum Diff	14.6 6.2	23.5 9.9		<b>Turn right at T-Junction</b> <b>Post Office in front</b> <b>NO SIGN AT TIME OF RECCE</b>

		Mls.	Kms.		
10	Cum Diff	14.8 0.2	23.8 0.3		<b>Second Exit SP&gt; Dishforth</b>
11	Cum Diff	15.1 0.3	24.3 0.4		<b>Turn Right. SP&gt; Milby</b>
12	Cum Diff	18.7 3.6	30.1 5.7		<b>Turn Right. SP&gt; Helperby</b>
13	Cum Diff	19.6 1.0	31.5 1.6		<b>Turn Left. SP&gt; Raskelf</b>
14	Cum Diff	22.4 2.8	36.0 4.5		<b>Turn Left Raskelf onto SINGLE TRACK ROAD - NO SIGN</b>
15	Cum Diff	24.0 1.6	38.6 2.5		<b>Turn Left. SP&gt; Thirsk</b>
16	Cum Diff	24.1 0.1	38.8 0.2		<b>Turn Right. SP. Hustwaite</b>
17	Cum Diff	26.2 2.1	42.1 3.3		<b>Turn Left. SP&gt; Thirsk/Coxwold</b>
18	Cum Diff	27.9 1.7	44.9 2.7		<b>Turn Left. SP&gt; Kilburn</b>
19	Cum Diff	28.4 0.5	45.7 0.8		<b>Turn right. SP&gt; Kilburn</b>
20	Cum Diff	30.8 2.4	49.5 3.8		<b>Keep Left. SP&gt; White Horse</b>

		Mls.	Kms.		
21	Cum Diff	32.0 1.2	51.5 1.9		<b>Turn Left in to Yorkshire gliding Club – SP&gt; Visitors Parking</b>
*****					
22	Cum Diff	0.0			<b>Zero Trip on Exit. Turn Left out of car park</b>
23	Cum Diff	0.7 0.7	1.1 1.1		<b>Turn Left. SP&gt; Swainby</b>
24	Cum Diff	1.0 0.3	1.6 0.4		<b>Turn Right. SP&gt; Cold Kirby</b>
25	Cum Diff	1.8 0.7	2.8 1.1		<b>Bear Left. SP&gt; Boltby</b>
26	Cum Diff	4.0 2.3	6.4 3.7		<b>Turn Right. SP&gt;Hawnby</b>
27	Cum Diff	5.8 1.8	9.3 2.8		<b>Turn Right. SP&gt;Murton Grange</b>
28	Cum Diff	7.6 1.8	12.2 2.8		<b>Straight Ahead.</b>
29	Cum Diff	7.7 0.1	12.3 0.2		<b>Bear Left.</b>
30	Cum Diff	7.8 0.1	12.5 0.2		<b>Straight Ahead. SP&gt;Helmsley</b>
31	Cum Diff	9.7 1.9	15.6 3.0		<b>Turn Left. SP&gt;Helmsley</b>

		Mls.	Kms.		
32	Cum Diff	11.2 1.5	18.0 2.4		<b>Turn Right. NO SIGN AT TIME OF RECCE</b>
33	Cum Diff	12.6 1.4	20.2 2.2		<b>Turn Left. SP. All Routes</b>
34	Cum Diff	12.7 0.1	20.4 0.2		<b>Straight Ahead towards Kirkbymoorside. No Sign</b>
35	Cum Diff	16.1 3.5	25.9 5.6		<b>Turn 2<sup>nd</sup> Left off main road. SP&gt; St Gregory's</b>
36	Cum Diff	17.2 1.0	27.6 1.6		<b>Turn Left. SP&gt; Fadmoor</b>
37	Cum Diff	19.6 2.4	31.5 3.8		<b>Turn Left. SP&gt;Bransdale</b>
38	Cum Diff	19.6 0.0	31.5 0.1		<b>Turn Right. SP&gt;Gillamoore</b>
39	Cum Diff	20.2 0.6	32.5 0.9	<b>Arrive Royal Oak Inn, Gillamoore on right</b>	Lunch stop – please park on the main street outside the pub, the pub only has a tiny a car park at rear.
*****					
	Cum Diff	0.0		<b>Zero Trip</b>	<b>Continue in direction before we stopped for lunch – SP&gt; Hutton-le-Hole</b>
40	Cum Diff	0.7 0.7	1.1 1.1		<b>Turn Left. SP&gt;Farndale</b>
41	Cum Diff	5.1 4.4	8.2 7.0		<b>Turn Right. SP&gt; Church Houses</b>

		Mls.	Kms.		
42	Cum Diff	5.7 0.6	9.1 0.9		<b>Turn Left after Feversham Arms. SP&gt; Castleton</b>
43	Cum Diff	7.0 1.3	11.2 2.0		<b>Turn Right. SP&gt; Hutton-Le-Hole</b>
44	Cum Diff	15.5 8.5	24.9 13.6		<b>Turn Right. SP&gt;Thirsk A170</b>
45	Cum Diff	16.4 0.9	26.4 1.4		<b>Roundabout Straight On. SP&gt;Thirsk A170</b>
46	Cum Diff	17.8 1.5	28.6 2.4		<b>Turn Left. SP&gt;Welburn</b>
47	Cum Diff	25.2 7.4	40.5 11.9		<b>Cross Roads Straight on SP&gt;Castle Howard</b>
48	Cum Diff	28.2 3.0	45.4 4.8		<b>Roundabout Turn Right 1<sup>st</sup> Exit SP&gt;Castle Howard car park</b>
49	Cum Diff	0.0			<b>Zero Trip on Exit. !st Exit on Roundabout SP&gt; A64</b>
50	Cum Diff	1.1 1.1	1.7 1.7		<b>Turn right. SP&gt;Slinsby</b>
51	Cum Diff	5.3 4.2	8.5 6.7		<b>Roundabout 1<sup>st</sup> Exit. SP&gt;Strensall</b>
52	Cum Diff	7.1 1.8	11.4 2.8		<b>Turn Right. SP&gt;Sutton-on-the- Forest</b>

		Mls.	Kms.		
53	Cum Diff	10.4 3.3	16.7 5.3		<b>Turn Left. SP&gt;Sutton-on-the-Forest B1363</b>
54	Cum Diff	11.4 1.0	18.3 1.6		<b>Roundabout 2<sup>nd</sup> Exit. SP&gt;York B1363</b>
55	Cum Diff	11.8 0.5	18.9 0.8		<b>Turn Left. SP&gt;York B1363</b>
56	Cum Diff	15.7 3.9	25.2 6.2		<b>Turn Right. SP&gt;Shipton</b>
57	Cum Diff	16.4 0.8	26.4 1.2		<b>Turn Left. SP&gt; Moorlands</b>
58	Cum Diff	18.7 2.3	30.1 3.7		<b>Turn Left. SP&gt;York A19</b>
59	Cum Diff	19.7 1.0	31.7 1.6		<b>Roundabout 1<sup>st</sup> Exit. SP&gt; Scarborough</b>
60	Cum Diff	20.4 0.8	32.8 1.2		<b>Roundabout 2<sup>nd</sup> Exit. SP&gt; Clifton Moor Retail Park</b>
61	Cum Diff	20.6 0.2	33.1 0.3		<b>Roundabout 1<sup>st</sup> Exit. KFC Car Park</b>
<b>Thank you all for joining us we hope you have enjoyed your day out</b>					