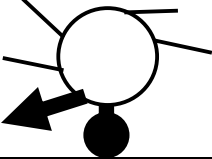


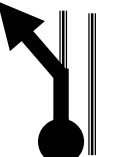
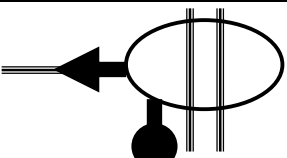

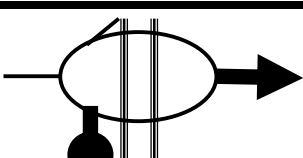

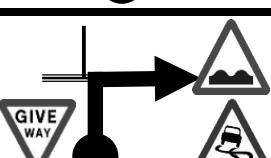


Yorkshire Ridings - Tulip Map

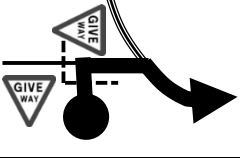


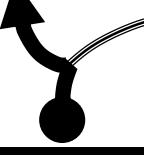





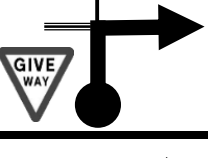


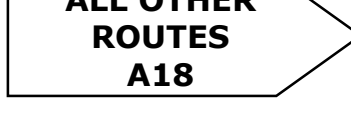
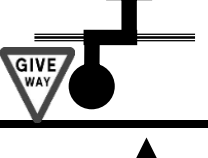





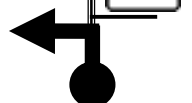

No L YORKSHIRE RIDINGS MX5 OWNERS CLUB	Date: 18th November 2018	GROUP Single
Run Name: The SEAL RUN		
Hosts: Mike & Carol Brownlow	Mobile: 07770730774	
Start Point: Ferrybridge Services J33 M62-A1	Postcode: WF11 0AF	
Stop 1: Caistor Lakes	Postcode: LN7 6RX	
Stop 2: RAF Donna Nook	Postcode: LN11 7PA	
Stop 3: PEAR TREE PUB (Lunch)	Postcode: DN36 4AH	
Finish: End of M180; junction with the M18	Postcode: <input type="text"/>	

Tulip No.	MILES		Tulips	Directions	KILOMETRES	
	Cumulative	Distance			Cumulative	Distance
1	0.0	TRIP		ZERO TRIP @  on exit road to roundabout Take 1st EXIT M62 GOOLE HULL	0.0	TRIP
2	11.7	11.7		Junction 35 M18 SCUNTHORPE	18.8	18.8
3	19.0	7.3		Junction 5 M180 SCUNTHORPE Take LEFT HAND Lane	30.6	11.7
4	19.2	0.2		Take the 1st EXIT M180 SCUNTHORPE, GRIMSBY, AIRPORT	30.9	0.3
5	37.7	18.5		Junction 4 LINCOLN A15 SCUNTHORPE A18	60.7	29.8
6	37.8	0.1		Take the 3rd EXIT LINCOLN A15	60.8	0.2
7	44.3	6.5		CAISTOR, WADDINHAM B1205	71.3	10.5
8	45.7	1.4		CAISTOR B1205 BRANDY WHARFE !Take care very bumpy until 48.5!	73.5	2.3



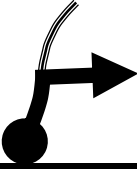




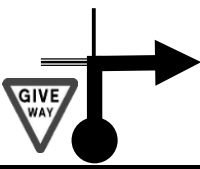

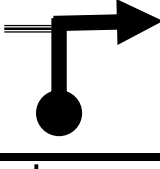

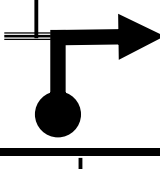
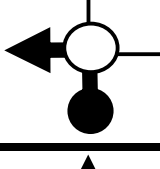
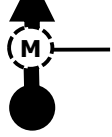
Yorkshire Ridings - Tulip Map

Tulip No.	MILES		Tulips	Directions	KILOMETRES	
	Cumulative	Distance			Cumulative	Distance
9	52.5	6.8			84.5	10.9
10	53.2	0.7			85.6	1.1
11	53.8	0.6			86.6	1.0
12	56.6	2.8		Turn LEFT then Give Way to turn LEFT again No SIGNPOST	91.1	4.5
13	57.0	0.4		 Turn LEFT @ sign to CAISTOR LAKES Leisure Park COMFORT BREAK	91.7	0.6
14	0.0	TRIP		 ZERO TRIP @ LARGE Brick Gate Posts on the entrance Driveway	0.0	TRIP
15	0.0	0.0		Turn RIGHT @ the Junction with the main road	0.0	0.0
16	1.0	1.0		Turn RIGHT @ 'T' Jnc + Turn LEFT @ A46 then RIGHT	1.6	1.6
17	1.8	0.8			2.9	1.3
18	3.7	1.9		Turn RIGHT on bend @ Red LGHQ sign	6.0	3.1
19	6.0	2.3		Turn RIGHT then LEFT	9.7	3.7

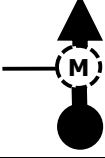
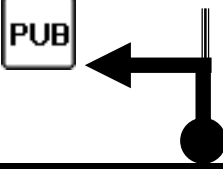
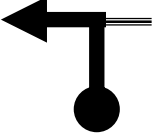
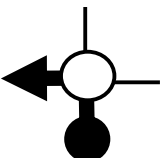

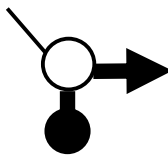




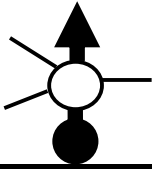

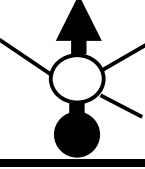

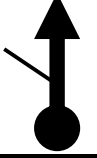
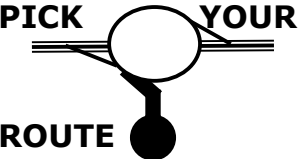

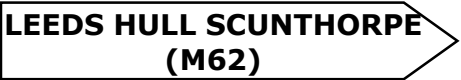
Yorkshire Ridings - Tulip Map

Tulip No.	MILES		Tulips	Directions	KILOMETRES	
	Cumulative	Distance			Cumulative	Distance
20	8.2	2.2		Turn RIGHT Give Way Jcn then RIGHT onto Main Road BINBROOK 	13.2	3.5
21	8.4	0.2		Turn LEFT @ CLICK'EM Free House Pub No SP	13.5	0.3
22	8.6	0.2		WOLD NEWTON 	13.8	0.3
23	9.7	1.1		WOLD NEWTON LOUTH 	15.6	1.8
24	10.1	0.4		NORTH THORSBY 	16.3	0.6
25	11.4	1.3		SKEGNESS BOSTON A18 	18.3	2.1
26	14.8	3.4		ALL OTHER ROUTES A18 	23.8	5.5
27	15.4	0.6		COVENHAM MARSHCHAPEL GRAINTHORPE 	24.8	1.0
28	17.5	2.1		MARSHCHAPEL GRAINTHORPE 	28.2	3.4
29	20.5	3.0		GRAINTHORPE MABLETHORPE A1031 	33.0	4.8
30	24.6	4.1		Turn LEFT @ Axe & Cleaver Pub RAF DONNA NOOK Range Site 	39.6	6.6

Yorkshire Ridings - Tulip Map

Tulip No.	MILES		Tulips	Directions	KILOMETRES	
	Cumulative	Distance			Cumulative	Distance
31	25.1	0.5			40.4	0.8
32	26.7	1.6		Turn RIGHT @ RANGE B2 Sign	43.0	2.6
33	26.8	0.1		Bear LEFT to SEALS 	43.1	0.2
34	0.0	TRIP		Zero Trip AWR Dona Nook Bungalow	0.0	TRIP
35	0.1	0.1		Turn LEFT No SIGNPOST	0.2	0.2
36	1.2	1.1		Turn RIGHT No SIGNPOST	1.9	1.8
37	1.5	0.3		Turn LEFT No SIGNPOST	2.4	0.5
38	1.9	0.4			3.1	0.6
39	2.4	0.5		Turn RIGHT No SIGNPOST onto Conisholme Road	3.9	0.8
40	15.0	12.6		Take the 1st EXIT GRIMSBY A1031	24.1	20.3
41	15.5	0.5		Take the 1st EXIT	24.9	0.8

Yorkshire Ridings - Tulip Map

Tulip No.	MILES		Tulips	Directions	KILOMETRES	
	Cumulative	Distance			Cumulative	Distance
42	15.6	0.1		Take the 2nd EXIT	25.1	0.2
43	15.7	0.1		Turn LEFT into the PEAR TREE PUB DN36 4AH LUNCH STOP	25.3	0.2
44	0.0	TRIP		ZERO TRIP @ exit from Car Park	0.0	TRIP
45	0.2	0.2		Take the 1st EXIT 	0.3	0.3
46	1.2	1.0			1.9	1.6
47	2.7	1.5		Continue STRAIGHT On at the next 5 sets of Traffic Lights towards M180	4.3	2.4
48	4.3	1.6		Take the 1st EXIT 	6.9	2.6
49	4.9	0.6		Take the 3rd EXIT 	7.9	1.0
50	5.5	0.6		Take the 2nd EXIT 	8.9	1.0
51	18.5	13.0		Continue STRAIGHT On & MERGE into the M180	29.8	20.9
52	44.2	25.7		 	71.1	41.4

HAVE a SAFE JOURNEY HOME