

Run Name: The AUGUST RUN to find the SUN

Single



Hosts: Keith Lea + Andy & Wendy Henwood

Mobile: 07407868691

Start Point: TESCO Extra, Askham Bar Tadcaster Road YORK

Postcode: YO24 1LW

Stop 1: The AERODROME New Lennerton Sherburn in E

Postcode: LS25 6JE



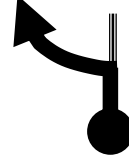

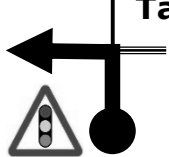


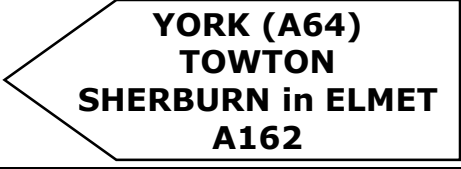
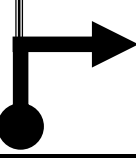






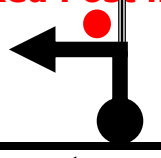

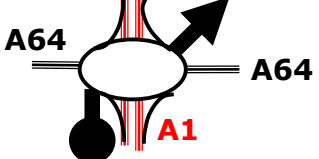
Stop 2: WETHERBY Services, A1(M) Wetherby

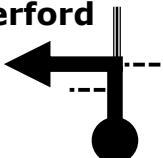


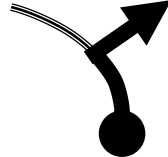


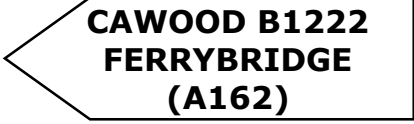
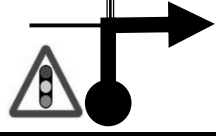

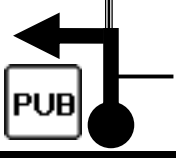


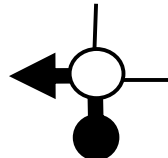
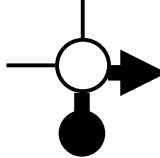

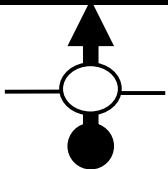

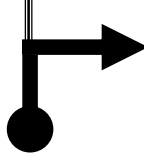

Postcode: LS22 5GT

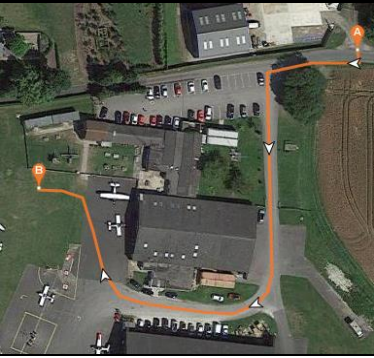



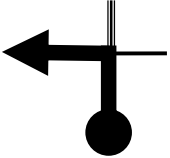





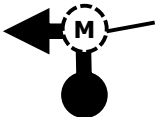







Finish: The SUN INN Brame Lane, Norwood

Postcode: HG3 1SZ

Tulip No.	MILES		Tulips	Directions	KILOMETRES	
	Cumulative	Distance			Cumulative	Distance
1	0.0	TRIP		Drive past the Store Turn RIGHT @ the Give Way & @ the 1st Roundabout take the 2nd Exit At the main roundabout TRIP & take the 4th EXIT LEEDS A64 (M1)	0.0	TRIP
2	0.3	0.3		BISHOPTHORPE	0.5	0.5
3	1.1	0.8		CREMATORIUM MIDDLETON YORK Racecourse	1.8	1.3
4	1.4	0.3		Turn RIGHT No Signpost	2.3	0.5
5	1.5	0.1		ACASTER MALBIS	2.4	0.2
6	3.1	1.6		MILL LANE	5.0	2.6
7	4.4	1.3		ACASTER SELBY	7.1	2.1
8	6.2	1.8		APPLETON ROEBUCK	10.0	2.9






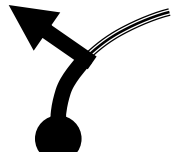
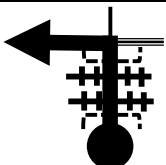
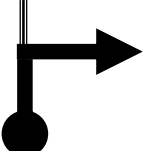



Tulip No.	MILES		Tulips	Directions	KILOMETRES	
	Cumulative	Distance			Cumulative	Distance
9	7.5	1.3			12.1	2.1
10	7.8	0.3			12.6	0.5
11	12.7	4.9	Tadcaster 		20.4	7.9
12	13.1	0.4			21.1	0.6
13	14.1	1.0			22.7	1.6
14	15.7	1.6			25.3	2.6
15	16.1	0.4		CROSS the A659 !! Busy Road !! 	25.9	0.6
16	16.8	0.7		NO SIGNPOST !! NEXT TURN SOON !!	27.0	1.8
17	17.0	0.2	Red Post in field 	Turn LEFT into WARREN LANE NO SIGNPOST	27.4	0.3
18	18.8	1.8		NO SIGNPOST	30.3	2.9
19	19.2	0.4		Take the 3rd EXIT ABERFORD Local Traffic only	30.9	0.6




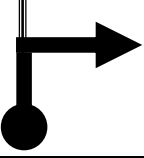

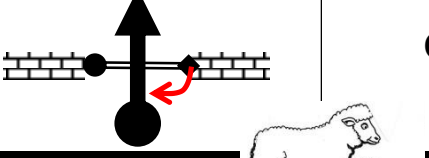
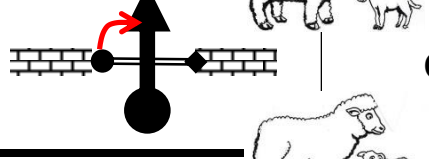




Tulip No.	MILES		Tulips	Directions	KILOMETRES	
	Cumulative	Distance			Cumulative	Distance
20	21.4	2.2	Aberford 		34.4	3.5
21	22.3	0.9	Lotherton Hall 	NO SIGNPOST !! NEXT TURN SOON !!	35.9	1.4
22	22.4	0.1			36.0	0.2
23	25.6	3.2			41.2	5.1
24	25.8	0.2	Sherburn in Elmet 		41.5	0.3
25	27.1	1.3		Turn LEFT @ the Swan Hotel into Common Lane NO SIGNPOST	43.6	2.1
26	27.8	0.7		 !! NEXT RUN SOON !!	44.7	1.1
27	27.8	0.0		Take the 1st EXIT TADCASTER SHERBURN in ELMET (B1222)	44.7	0.0
28	29.6	1.8		Take the 3rd EXIT 	47.6	2.9
29	29.8	0.2		Take the 2nd EXIT 	48.0	0.3
30	31.1	1.3			50.1	2.1


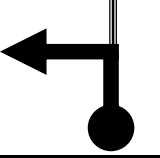

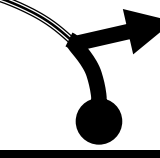



Tulip No.	MILES		Tulips	Directions	KILOMETRES	
	Cumulative	Distance			Cumulative	Distance
31	32.0	0.9	SHERBURN AERO CLUB		51.5	1.4
At the AERO Club Car Park turn LEFT, after passing the 1st Hangar turn RIGHT & RIGHT again & park in front of the viewing area					45 min Leak & Eat Stop	
32	0.0	TRIP		Trip at the Concrete barriers on your LEFT after turning RIGHT from Hangar area	0.0	TRIP
33	0.8	0.8			1.3	1.3
34	1.8	1.0			2.9	1.6
35	2.3	0.5			3.7	0.8
36	4.4	2.1			7.1	3.4
37	5.5	1.1	Church Fenton 		8.9	1.8
38	7.2	1.7		 !! NEXT TURN SOON !!	11.6	2.7
39	7.3	0.1			11.7	0.2
40	8.9	1.6			14.3	2.6

Tulip No.	MILES		Tulips	Directions	KILOMETRES	
	Cumulative	Distance			Cumulative	Distance
41	10.1	1.2			16.3	1.9
42	12.0	1.9		Bear LEFT onto slip road 	19.3	3.1
43	14.1	2.1		 ! SINGLE TRACK ROAD !	22.7	3.4
44	15.4	1.3			24.8	2.1
45	16.7	1.3	Healaugh 	NO SIGNPOST	26.9	2.1
45	19.1	2.4			30.7	3.9
46	20.3	1.2	Thorpe Arch TE 	Take the 2nd EXIT !! NEXT TURN SOON !!	32.7	1.9
47	20.5	0.2	Sign 	NO SIGNPOST	33.0	0.3
48	22.7	2.2			36.5	3.5
49	24.2	1.5			38.9	2.4
50	27.1	2.9		 !! NEXT TURN SOON !!	43.6	4.7

Tulip No.	MILES		Tulips	Directions	KILOMETRES	
	Cumulative	Distance			Cumulative	Distance
51	27.2	0.1			43.8	0.2
52	28.5	1.3			45.9	2.1
53	29.0	0.5		 15 Minute Loo Break	46.7	0.8
54	0.0	TRIP			0.0	TRIP
55	0.6	0.6			1.0	1.0
56	1.9	1.3			3.1	2.1
57	2.0	0.1			3.2	0.2
58	3.0	1.0			4.8	1.6
59	3.4	0.4			5.5	0.6
60	4.9	1.5			7.9	2.4
61	5.2	0.3			8.4	0.5

Tulip No.	MILES		Tulips	Directions	KILOMETRES	
	Cumulative	Distance			Cumulative	Distance
62	5.8	0.6		Bear LEFT PANNAL	9.3	1.0
63	7.9	2.1		BRADFORD LEEDS HARROGATE A658	12.7	3.4
64	8.8	0.9	North Rigton 	KIRKBY OVERBLOW	14.2	1.4
65	10.0	1.2	 Star & Garter	SWINDON HAREWOOD	16.1	1.9
66	11.9	1.9		HARROGATE A61	19.2	3.1
67	12.6	0.7		NORTH RIGTON	20.3	1.1
68	13.7	1.1		BARDFORD A658 OTLEY (A659)	22.0	1.8
69	14.2	0.5		NORTH RIGTON	22.9	0.8
70	14.5	0.3		STAINBURN LEATHLEY	23.3	0.5
71	15.5	1.0		STAINBURN	24.9	1.6
72	16.9	1.4	Stainburn 	BECKWITHSHAW HARROGATE	27.2	2.3

Tulip No.	MILES		Tulips	Directions	KILOMETRES	
	Cumulative	Distance			Cumulative	Distance
73	17.9	1.0		Turn LEFT at T junction into Greenmires Lane	28.8	1.6
74	18.1	0.2		NO SIGNPOST B6161	29.1	0.3
75	19.6	1.5		Cinder Lane LINDLEY	31.5	2.4
75	20.1	0.5		LEATHLEY BECKWITHSHAW	32.3	3.2
76	20.3	0.2		Bear LEFT LINDLEY	32.7	1.1
77	21.3	1.0		! STOP ! Open & CLOSE GATE ! 10 mph !	34.3	1.6
78	21.4	0.1		! STOP ! Open & CLOSE GATE	34.4	0.2
79	22.2	0.8		! STOP ! Open & CLOSE GATE	35.7	1.3
80	22.7	0.5		NO SIGNPOST B6451	36.5	0.8
81	23.3	0.6		NO SIGNPOST	37.5	1.0
82	24.1	0.8		NO ROAD MARKINGS ! CAUTION ! Bear RIGHT uphill	38.8	1.3

Tulip No.	MILES		Tulips	Directions	KILOMETRES	
	Cumulative	Distance			Cumulative	Distance
83	24.7	0.6		NO SIGNPOST B6451	39.8	1.0
84	25.3	0.6		FEWSTON	40.7	1.0
85	26.3	1.0		PATELY BRIDGE OTLEY	42.3	1.6
86	26.7	0.4		Turn RIGHT NO SIGNPOST ! NEXT TURN SOON !	43.0	0.6
86	26.9	0.2		Turn RIGHT NO SIGNPOST	43.3	0.3
87	27.3	0.4		Turn RIGHT NO SIGNPOST B6451	43.9	0.6
88	28.3	1.0		HERE'S the SUN PARK UP & EAT Park on road verge if necessary	45.5	1.6

To Upload images or video from this run onto our Photo website, click on this link:

<https://yrmx5.smugmug.com/upload/jkwNFJ/recent>

On a Windows PC you will see a screen where you can simply drag and drop single or multiple files into the window from your file explorer or press the 'Browse Computer' link and add them manually.

On a phone or tablet a similar screen will appear but without the drag and drop option and depending on your device's operating system you may be able to select multiple files or just one at a time.

After you have uploaded your files check they are there by returning to the home page and looking in the 'most recent run' gallery.

If you want these moving to a specific run folder please contact Dave Thistlethwaite via FB or email: dave.thiss@virginmedia.com

He can also give you a temporary link to any folder for direct upload (such as for older runs).