

## Yorkshire Ridings - Tulip Map

**YORKSHIRE RIDINGS MX5 OWNERS CLUB**

**Date: 23rd APRIL 2018**

**GROUP**

**Run Name:**

**YORK's SECRET BYPASS has a SIDING**

**Single**



**Hosts:**

**Keith Lea**

**Mobile: 07407868691**

**Start Point: Tadcaster Road York Stableside Hostel, York**

**Postcode: YO24 1QG**

**Stop 1: The Sidings, Station Lane, Shipton, York**

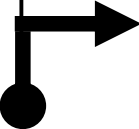









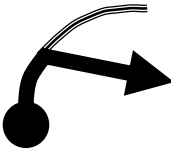




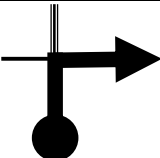



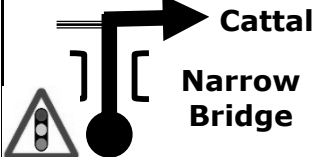
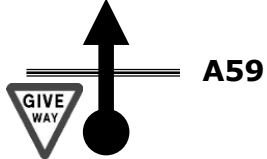

**Postcode: YO30 1BT**

**Finish: Tadcaster Road York Stableside Hostel, York**





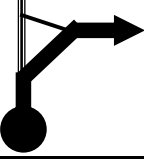
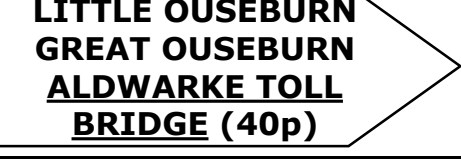


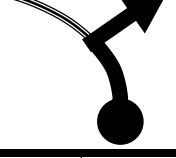

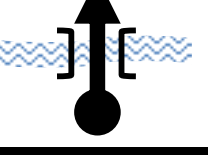

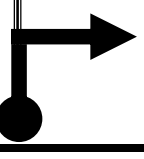



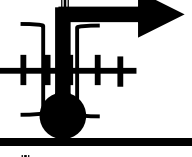



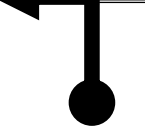
**Postcode: YO24 1QG**

Tulip No.	MILES		Tulips	Directions	KILOMETRES	
	Cumulative	Distance			Cumulative	Distance
1	0.0	TRIP		Exit Stableside access road & turn LEFT A1036	0.0	TRIP
2	0.4	0.4		Take the 2nd exit 	0.6	0.6
3	0.7	0.3			1.1	0.5
4	1.6	0.9			2.6	1.4
5	2.8	1.2			4.5	1.9
6	3.2	0.4			5.1	0.6
7	4.5	1.3		 <b>!! Caution Horses!!</b>	7.2	2.1
8	6.4	1.9			10.3	3.1
9	7.7	1.3			12.4	2.1





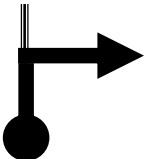



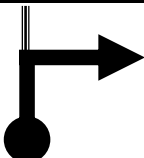

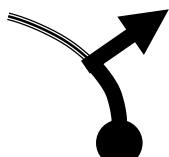





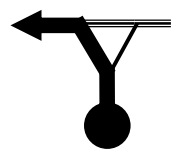





## Yorkshire Ridings - Tulip Map

Tulip No.	MILES		Tulips	Directions	KILOMETRES	
	Cumulative	Distance			Cumulative	Distance
10	<b>10.3</b>	2.6	Local Traffic 	 Bilborough SERVICES A64	<b>16.6</b>	4.2
11	<b>10.6</b>	0.3		 YORK (A64) BILBOROUGH	<b>17.1</b>	0.5
12	<b>10.9</b>	0.3		 BILBOROUGH	<b>17.5</b>	0.5
13	<b>11.8</b>	0.9		 ASKHAM RICHARD	<b>19.0</b>	1.4
14	<b>12.3</b>	0.5		 YORK GLIDING CENTRE <b>!! NEXT TURN SOON!!</b>	<b>19.8</b>	0.8
15	<b>12.3</b>	0.0	 	 ASKHAM RICHARD RUFFORTH LONG MARSTON <b>! Potholes 14½ - 15m !</b>	<b>19.8</b>	0.0
16	<b>16.0</b>	3.7		 WETHERBY BILTON	<b>25.7</b>	6.0
17	<b>18.8</b>	2.8		 CATTAL COWTON WHIXLEY Tockwith Industrial	<b>30.3</b>	4.5
18	<b>20.3</b>	1.5		 CATTAL BOROUGHIDGE	<b>32.7</b>	2.4
19	<b>21.1</b>	0.8	 Cattal Narrow Bridge	Turn <b>RIGHT</b> Signpost obscured	<b>34.0</b>	1.3
20	<b>22.6</b>	1.5	 A59	 WHIXLEY <b>! BUSY 'A' road !</b>	<b>36.4</b>	2.4

## Yorkshire Ridings - Tulip Map

Tulip No.	MILES		Tulips	Directions	KILOMETRES	
	Cumulative	Distance			Cumulative	Distance
21	23.4	0.8			37.7	1.3
22	24.2	0.8			38.9	1.3
23	25.2	1.0			40.6	1.6
24	25.9	0.7			41.7	1.1
25	26.2	0.3			42.2	0.5
26	27.2	1.0			43.8	1.6
27	27.4	0.2			44.1	0.3
28	32.2	4.8			51.8	7.7
29	34.0	1.8			54.7	2.9
30	34.4	0.4			55.4	0.6
31	0.0	TRIP		<p style="text-align: center;"><b>Turn LEFT from The Sidings</b></p>	0.0	TRIP



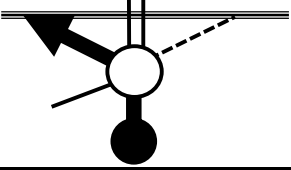
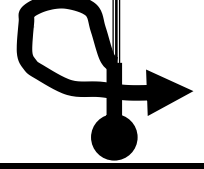
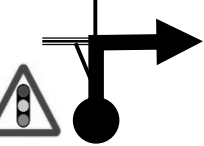

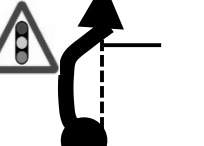
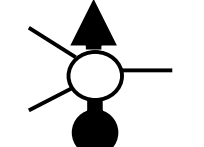
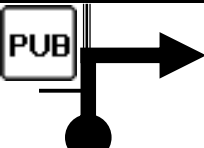
## Yorkshire Ridings - Tulip Map

Tulip No.	MILES		Tulips	Directions	KILOMETRES	
	Cumulative	Distance			Cumulative	Distance
32	<b>0.4</b>	0.4			<b>0.6</b>	0.6
33	<b>0.6</b>	0.2			<b>1.0</b>	0.3
34	<b>0.8</b>	0.2			<b>1.3</b>	0.3
35	<b>3.5</b>	2.7			<b>5.6</b>	4.3
36	<b>6.0</b>	2.5			<b>9.7</b>	4.0
37	<b>6.8</b>	0.8			<b>10.9</b>	1.3
38	<b>9.6</b>	2.8			<b>15.4</b>	4.5
39	<b>10.3</b>	0.7			<b>16.6</b>	1.1
40	<b>10.9</b>	0.6			<b>17.5</b>	1.0
41	<b>13.7</b>	2.8			<b>22.0</b>	4.5
42	<b>14.8</b>	1.1			<b>23.8</b>	1.8

## Yorkshire Ridings - Tulip Map

Tulip No.	MILES		Tulips	Directions	KILOMETRES	
	Cumulative	Distance			Cumulative	Distance
43	<b>15.0</b>	0.2		STAMFORD BRIDGE CLAXTON	<b>24.1</b>	0.3
44	<b>16.6</b>	1.6		STAMFORD BRIDGE POCKLINGTON	<b>26.7</b>	2.6
45	<b>18.2</b>	1.6		STAMFORD BRIDGE YORK <b>! Lorries on Bends !</b>	<b>29.3</b>	2.6
46	<b>18.4</b>	0.2		<b>! Lorries on Bends !</b> STAMFORD BRIDGE POCKLINGTON	<b>29.6</b>	0.3
47	<b>19.0</b>	0.6		BRIDLINGTON DRIFFIELD A166 FRIDAYTHORPE	<b>30.6</b>	1.0
48	<b>19.2</b>	0.2		FANG FOSS HIGH CATTON LOW CATTON	<b>30.9</b>	0.3
49	<b>22.2</b>	3.0		HULL BEVERLEY A1079	<b>35.7</b>	4.8
50	<b>23.1</b>	0.9		SUTTON on DERWENT NEWTON on DERWENT	<b>37.2</b>	1.4
51	<b>25.1</b>	2.0		SUTTON on DERWENT	<b>40.4</b>	3.2
52	<b>25.8</b>	0.7		YORK B1228 (A1079) ELVINGTON	<b>41.5</b>	1.1
53	<b>27.3</b>	1.5		WHELDRAKE	<b>43.9</b>	2.4

Yorkshire Ridings - Tulip Map

Tulip No.	MILES		Tulips	Directions	KILOMETRES	
	Cumulative	Distance			Cumulative	Distance
54	29.6	2.3		Signpost Obscured CROCKEY HILL	47.6	3.7
55	33.5	3.9		YORK A19 (A64)	53.9	6.3
56	34.6	1.1		From Left lane take the 2nd exit onto the A64 slip road LEEDS THIRSK	55.7	1.8
57	36.7	2.1		Bear LEFT onto slip road YORK (SW) A1036	59.1	3.4
58	37.4	0.7		LH Lane & Turn RIGHT YORK A1036 Racecourse	60.2	1.1
59	37.4	0.0		Keep in LH Lane YORK A1036	60.2	0.0
60	37.5	0.1		Keep in LH Lane YORK City Centre	60.4	0.2
61	37.8	0.3		Take 3rd Exit CITY CENTRE A1036	60.8	0.5
62	38.2	0.4		Turn RIGHT STABLESIDE	61.5	0.6