



# Yorkshire Ridings MX-5 Owners Club



## "Wolds, Woods & Whitby 2"

1st February 2014

By James & Wayne

Radio Chanel: 5

**Meeting Point:** The Aire & Calder, Rawcliffe Road. DN14 8JS

**Coffee Stop:** Wolds Village, Bainton. YO25 9EF

**Lunch Stop:** 19th Hole at Whitby Golf Course. YO21 3SR

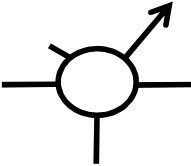
**Finish Point:** McDonalds, Clifton Moor Retail Park. YO30 4XU

1

Zero trip at the roundabout

	Miles	Km
Diff	0	0.00
Cum	0	0.00

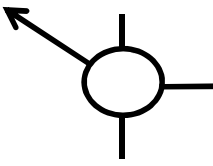
2



SP: Household Waste Recycling

	Miles	Km
Diff	0	0.00
Cum	0	0.00

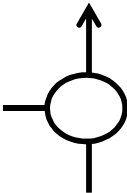
3



1st Exit SP:Howden (over bridge)

	Miles	Km
Diff	1.8	2.90
Cum	1.8	2.90

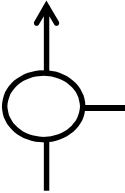
4



2nd Exit SP: Bridlington Howden

	Miles	Km
Diff	0.4	0.64
Cum	2.2	3.54

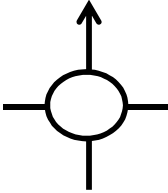
5



1st Exit SP: A614 Bridlington

	Miles	Km
Diff	0.8	1.29
Cum	3.0	4.83

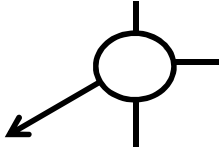
6



2nd Exit SP:A614 Bridlington

	Miles	Km
Diff	0.6	0.97
Cum	3.6	5.79


7



1st Exit SP Howden

	Miles	Km
Diff	0.6	0.97
Cum	4.2	6.76

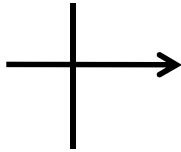
8



SP Bubwith B1228

	Miles	Km
Diff	0.5	0.80
Cum	4.7	7.56

9

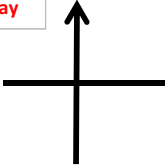


SP: Willitcroft, Spaldington

	Miles	Km
Diff	3.2	5.15
Cum	7.9	12.71

10

**CAUTION:  
Give Way**

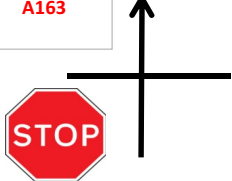


SP: Foggathorpe

	Miles	Km
Diff	1.1	1.77
Cum	9.0	14.48

11

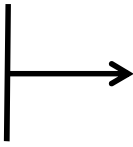
**CAUTION:  
A163**



No SP. "Unsuitable for Heavy Goods"

	Miles	Km
Diff	2.3	3.70
Cum	11.3	18.19

12



SP: Seaton Ross

	Miles	Km
Diff	1.5	2.41
Cum	12.8	20.60

13

SP: Pocklington, Bielby

	Miles	Km
Diff	2.3	3.70
Cum	15.1	24.30

14

SP: Bielby

	Miles	Km
Diff	1.2	1.93
Cum	16.3	26.23

15

SP: Hull, Nunburnholm, Burnby

	Miles	Km
Diff	3.1	4.99
Cum	19.4	31.22

16

SP: Nunburnholme, Londesborough

	Miles	Km
Diff	1.1	1.77
Cum	20.5	32.99

17

Sign is in the hedge!

SP: Warter

	Miles	Km
Diff	1.9	3.06
Cum	22.4	36.05

18

Beware of Pheasants!

SP: Pocklington, York

	Miles	Km
Diff	1.4	2.25
Cum	23.8	38.30

19

No SP

	Miles	Km
Diff	0.5	0.80
Cum	24.3	39.11

20

SP: Cattle Malton (B1248)

	Miles	Km
Diff	6.5	10.46
Cum	30.8	49.57

21

Wolds Village Tearoom  
As seen on TV!

Time for a brew!

AND

	Miles	Km
Diff	0.1	0.16
Cum	30.9	49.73

22

ZERO TRIP ON EXIT OF CP

	Miles	Km
Diff	0.0	0.00
Cum	0.0	0.00

23

SP: York, Stamford Bridge

	Miles	Km
Diff	4.2	6.76
Cum	4.2	6.76

24

The Black Swan

Pond

No SP

	Miles	Km
Diff	0.1	0.16
Cum	4.3	6.92

25

CAUTION: BLIND SUMMIT. ICEY PATCHES ON RECCIE GOING DOWN HILL

	Miles	Km
Diff	2.5	4.02
Cum	6.8	10.94

26

SP: Sledmere

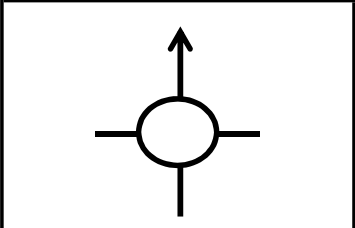
	Miles	Km
Diff	0.6	0.97
Cum	7.4	11.91

27

SP: Bridlington B1253

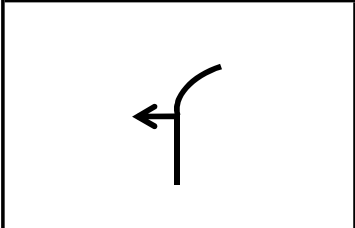
	Miles	Km
Diff	1.0	1.61
Cum	8.4	13.52

28



2nd Exit SP : Bridlington			
	Miles	Km	
Diff	5.7	9.17	
Cum	14.1	22.69	

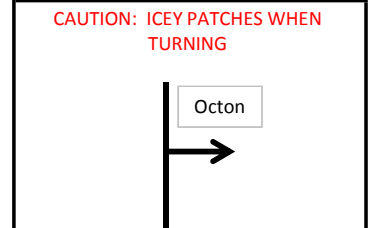
29



SP: Octon and Thwing			
	Miles	Km	
Diff	1.6	2.57	
Cum	15.6	25.11	

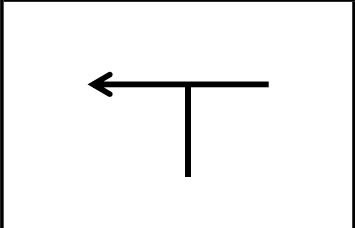
30

CAUTION: ICEY PATCHES WHEN TURNING



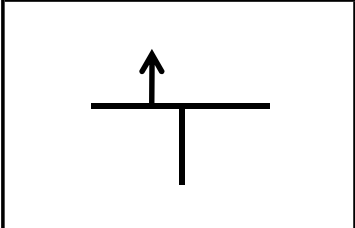
SP: Thwing			
	Miles	Km	
Diff	0.1	0.16	
Cum	15.7	25.27	

31



SP: Wold Newton and Fordon			
	Miles	Km	
Diff	1.0	1.61	
Cum	16.7	26.88	

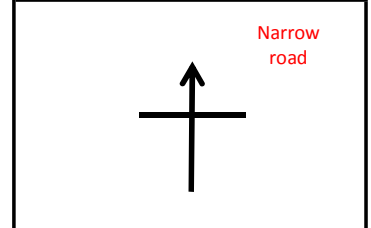
32



Dukes Lane			
	Miles	Km	
Diff	0.0	0.00	
Cum	16.7	26.88	

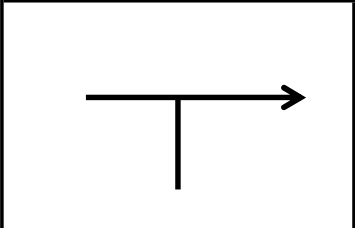
33

Narrow road



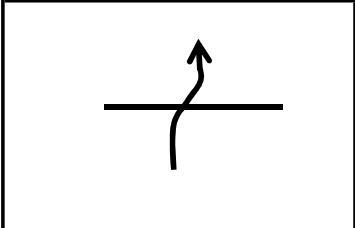
Back Street			
	Miles	Km	
Diff	2.0	3.22	
Cum	18.7	30.09	

34



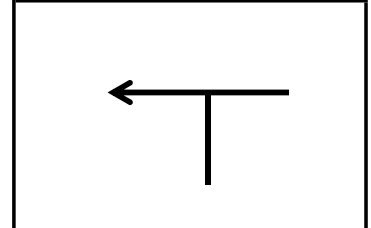
No SP			
	Miles	Km	
Diff	0.3	0.48	
Cum	19.0	30.58	

35



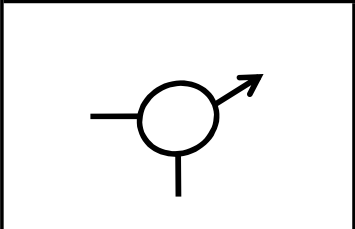
SP: Flixton			
	Miles	Km	
Diff	1.3	2.09	
Cum	20.3	32.67	

36




SP: Malton A1039			
	Miles	Km	
Diff	3.1	4.99	
Cum	23.4	37.66	

37



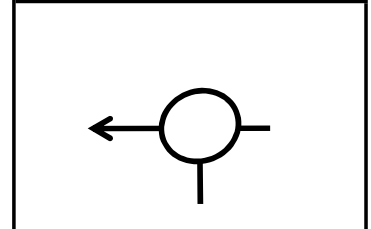
2nd Exit SP: Scarborough A64			
	Miles	Km	
Diff	0.9	1.45	
Cum	24.3	39.11	

38



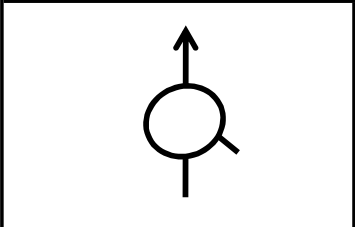
1st Exit SP: Thirsk & Seamer.			
	Miles	Km	
Diff	1.4	2.25	
Cum	25.7	41.36	

39



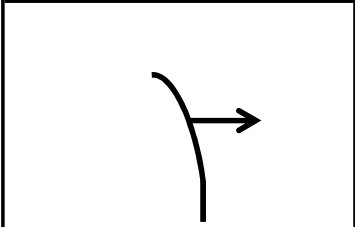
1 st Exit SP: Ayton B1261			
	Miles	Km	
Diff	1.5	2.41	
Cum	27.2	43.77	

40



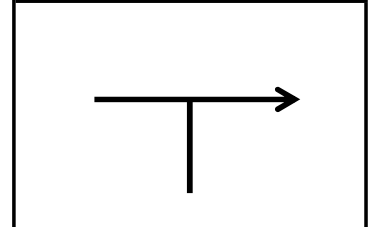
1st Exit SP: Thirsk A170			
	Miles	Km	
Diff	1.7	2.74	
Cum	28.9	46.51	

41



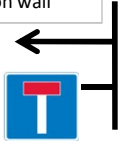
SP: Forge Valley (on Castlegate)			
	Miles	Km	
Diff	0.1	0.16	
Cum	29.0	46.67	

42



SP: Suffield and Scalby			
	Miles	Km	
Diff	3.9	6.28	
Cum	32.9	52.95	

Narrow road sign on wall

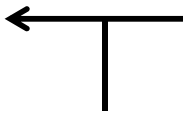


The twisties begin after turning

SP: Silpho

	Miles	Km	
Diff	0.5		0.80
Cum	33.4		53.75

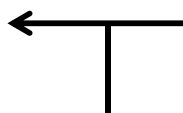
43



SP: Harwood Dale

	Miles	Km	
Diff	2.2		3.54
Cum	35.6		57.29

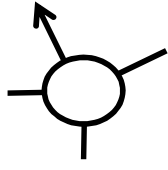
44



SP: Whitby A171

	Miles	Km	
Diff	5.0		8.05
Cum	40.6		65.34

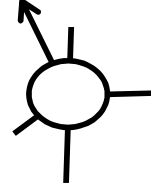
45



SP: Sandsend & Saltburn

	Miles	Km	
Diff	9.9		15.93
Cum	50.5		81.27

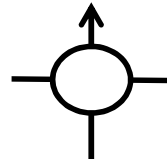
46



SP: Sandsend & Saltburn

	Miles	Km	
Diff	0.3		0.48
Cum	50.8		81.75

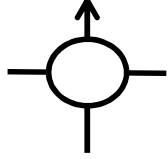
47



SP: Sandsend & Saltburn

	Miles	Km	
Diff	0.2		0.32
Cum	51.0		82.08


48



Straight over mini roundabout

	Miles	Km	
Diff	0.4		0.64
Cum	51.4		82.72

49



SP: Whitby Golf Club

	Miles	Km	
Diff	0.7		1.13
Cum	52.1		83.85

50

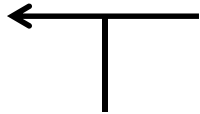
**LUNCHTIME!!!**

Please park in bays with red lines.  
Nearest the sea!

	Miles	Km	
Diff			0.00
Cum	52.1		83.85

51

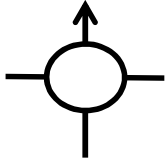
Zero trip at exit of car park



Turn left out of the car park

	Miles	Km	
Diff			0.00
Cum	0.0		0.00

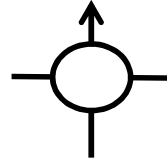
52



Straight over mini roundabout

	Miles	Km	
Diff	0.6		0.97
Cum	0.6		0.97


53



	Miles	Km	
Diff	0.4		0.64
Cum	1.0		1.61

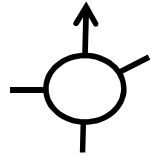
54

Pannet Park sign on reillings before exit



	Miles	Km	
Diff	0.2		0.32
Cum	1.2		1.93

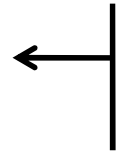
55



SP: Pickering & Scarborough

	Miles	Km	
Diff	0.2		0.32
Cum	1.4		2.25

56



Coastal Centre, Staintondale

	Miles	Km	
Diff	8.6		13.84
Cum	12.7		20.44

57

58

SP: Staintondale

	Miles	Km
Diff	0.2	0.32
Cum	12.9	20.76

59

SP: Staintondale

	Miles	Km
Diff	1.2	1.93
Cum	14.1	

60

SP: Scarborough A171

	Miles	Km
Diff	4.0	6.44
Cum	18.1	29.13

61

Limestone Road

SP: Hackness

	Miles	Km
Diff	0.9	1.45
Cum	19.0	30.58

62

Limestone Road

SP: Hackness

	Miles	Km
Diff	0.1	0.16
Cum	19.1	30.74

63

SP: Suffield

	Miles	Km
Diff	1.6	2.57
Cum	20.7	33.31

64

No SP

	Miles	Km
Diff	0.6	0.97
Cum	21.3	34.28

65

SP: Troutsdale

	Miles	Km
Diff	2.8	4.51
Cum	24.1	38.79

66

SP: Thirsk A170

	Miles	Km
Diff	7.5	12.07
Cum	31.6	50.86

67

SP: Malton A1258

	Miles	Km
Diff	0.3	0.48
Cum	31.9	51.34

68

SP: York A64

	Miles	Km
Diff	6.0	9.66
Cum	37.9	60.99

69

SP: Huntington

	Miles	Km
Diff	20.7	33.31
Cum	58.6	94.31

70

4th Exit. SP Thirsk & Harrogate

	Miles	Km
Diff	1.1	1.77
Cum	59.7	96.08

71

2nd Exit. SP Thirsk & Harrogate

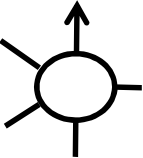
	Miles	Km
Diff	0.7	1.13
Cum	60.4	97.20

72

2nd Exit. SP Thirsk & Harrogate

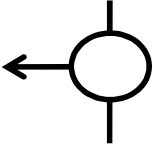
	Miles	Km
Diff	0.8	1.29
Cum	61.2	98.49

73




3rd Exit. SP Thirsk & Harrogate		
	Miles	Km
Diff	0.9	1.45
Cum	62.1	99.94

74



1st Exit. Clifton Moor Trading Estate		
	Miles	Km
Diff	0.7	1.13
Cum	62.8	101.07

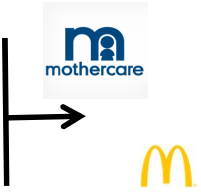
75



After leaving roundabout, get into right hand lane

Right at Traffic lights		
	Miles	Km
Diff	0.1	0.16
Cum	62.9	101.23

76



Turn right and park by McDonalds		
	Miles	Km
Diff	0.1	0.16
Cum	63.0	101.39

Total Miles 146.0

Thank you all for coming today, we hope you have enjoyed it.

This document was created with Win2PDF available at <http://www.win2pdf.com>.  
The unregistered version of Win2PDF is for evaluation or non-commercial use only.  
This page will not be added after purchasing Win2PDF.