

Yorkshire Ridings MX-5 Owners Club



Run :

Boobs n Broomsticks

Organiser: **Andy & Penny**

Mobile: **07802586351 / 07411336950**

Start Ferrybridge Services ZERO TRIP as you join the roundabout

	Miles	Km
Difference	0.0	0.00
Cumulative	0.0	0.00

Stay in L/H lane we are not joining the A1 just taking the first exit!

2nd exit on roundabout A1 south

	Miles	Km
Diff	0.0	0.00
Cum	0.0	0.00

Take slip road exit and turn left at roundabout

Darrington then Wormesley

Turn left S.P Darrington

	Miles	Km
Diff	1.3	2.09
Cum	1.3	2.09

Mid Yorks Golf club

Turn right off the main road

	Miles	Km
Diff	0.3	0.48
Cum	1.6	2.57

SP Stapleton

Turn Left onto Bank road

	Miles	Km
Diff	0.4	0.64
Cum	2.0	3.22

SP Little Smeaton

Turn right onto New rd

	Miles	Km
Diff	1.1	1.77
Cum	3.1	4.99

SP Darrington

Turn left onto Main street

	Miles	Km
Diff	2.2	3.54
Cum	5.3	8.53

SP Norton

Turn right onto Willow Road

	Miles	Km
Diff	0.2	0.32
Cum	5.5	8.85

No SP

Turn right on sharp L/H bend

	Miles	Km
Diff	0.3	0.48
Cum	5.8	9.33

SP Barnsdale Bar greengate rd

Turn left then 1st right

	Miles	Km
Diff	0.3	0.48
Cum	6.1	9.82

SP Campsall

Turn left onto woodfield road

	Miles	Km
Diff	1.4	2.25
Cum	7.5	12.07

SP Norton

Turn left onto sutton road

	Miles	Km
Diff	1.5	2.41
Cum	9.0	14.48

SP Campsall Cemetery

Turn left into Ryecroft road

	Miles	Km
Diff	0.6	0.97
Cum	9.6	15.45

pinfold In

Turn left at X roads onto cliff hill

	Miles	Km
Diff	0.6	0.97
Cum	10.2	16.41

SP Wentbridge (Partially obscured) Went Edge Rd

Turn left

	Miles	Km
Diff	1.7	2.74
Cum	11.9	19.15

16

SP The North-B6474

Turn right at junction

	Miles	Km
Diff	1.9	3.06
Cum	13.8	22.21

17

No SP.
Mobile phone mast on corner

Turn left before A1

	Miles	Km
Diff	1.0	1.61
Cum	14.8	23.82

18

Turn right at traffic lights -Escout rd

	Miles	Km
Diff	1.3	2.09
Cum	16.1	25.91

19

SP The South

Turn left immediately after bridge

	Miles	Km
Diff	0.5	0.80
Cum	16.6	26.71

20

3rd exit at the roundabout

	Miles	Km
Diff	0.3	0.48
Cum	16.9	27.20

21

SP Whitley
Cobcroft In

Straight over staggered junction

	Miles	Km
Diff	2.2	3.54
Cum	19.1	30.74

22

SP Beal

Turn left onto Beal lane

	Miles	Km
Diff	0.9	1.45
Cum	20.0	32.19

23

SP Beal- Common lane

Turn Right then 1st left-A645

	Miles	Km
Diff	1.5	2.41
Cum	21.5	34.60

24

SP Birkin
(Partially obscured)

Turn left onto Craven lane

	Miles	Km
Diff	0.8	1.29
Cum	22.3	35.89

25

No S.P.Marsh In

Turn left

	Miles	Km
Diff	0.1	0.16
Cum	22.4	36.05

26

SP Gateforth

Turn right

	Miles	Km
Diff	2.4	3.86
Cum	24.8	39.91

27

A63 Leeds

Turn left

	Miles	Km
Diff	4.3	6.92
Cum	29.1	46.83

28

SP Thorpe
Willoughby

2nd exit at roundabout

	Miles	Km
Diff	1.2	1.93
Cum	30.3	48.76

29

SP Wistow

Turn left onto Dam Lane

	Miles	Km
Diff	0.9	1.45
Cum	31.2	50.21

30

SP Wistow

Turn left onto Hospital lane

	Miles	Km
Diff	0.9	1.45
Cum	32.1	51.66

31

SP Sherburn

32

SP Biggin

Caution!

33

SP Church Fenton


Turn left at crossroads		
	Miles	Km
Diff	0.9	1.45
Cum	33.0	53.11

Straight on at crossroads		
	Miles	Km
Diff	2.4	3.86
Cum	35.4	56.97

Turn left		
	Miles	Km
Diff	2.4	3.86
Cum	37.8	60.83

34

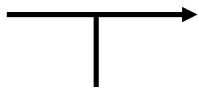
SP Ulleskelf



Turn right		
	Miles	Km
Diff	0.5	0.80
Cum	38.3	61.64

35

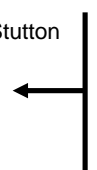
SP Tadcaster



Turn right- CAUTION		
	Miles	Km
Diff	3.9	6.28
Cum	42.2	67.91

36

SP Stutton




Caution - concealed turn

Turn left onto Mill lane		
	Miles	Km
Diff	0.8	1.29
Cum	43.0	69.20

37


SP Toulston



Turn left		
	Miles	Km
Diff	1.5	2.41
Cum	44.5	71.61

38


SP Bramham



Straight on at crossroads		
	Miles	Km
Diff	0.4	0.64
Cum	44.9	72.26

39

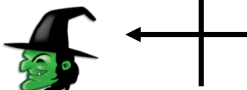
No S.P.



Turn right		
	Miles	Km
Diff	0.8	1.29
Cum	45.7	73.55

40

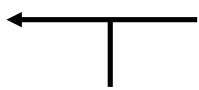
SP Newton Kyme



Turn left		
	Miles	Km
Diff	0.6	0.97
Cum	46.3	74.51

41


No SP



Turn left		
	Miles	Km
Diff	1.3	2.09
Cum	47.6	76.60

42

Pelican Crossing




Bridge Rd

Turn right before Pelican Crossing		
	Miles	Km
Diff	1.7	2.74
Cum	49.3	79.34

43

SP Walton

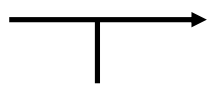


Church Causeway

Turn right		
	Miles	Km
Diff	0.3	0.48
Cum	49.6	79.82

44

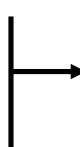
SP Thorpe Arch Estate



Turn right		
	Miles	Km
Diff	1.3	2.09
Cum	50.9	81.91


45

SP British lending library



Turn right into trading estate		
	Miles	Km
Diff	0.1	0.16
Cum	51.0	82.07

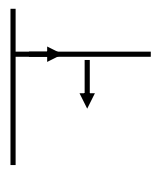
46



2nd exit at the roundabout		
	Miles	Km
Diff	0.4	0.64
Cum	51.4	82.72

47


Avenue D



Turn right then 1st right again		
	Miles	Km
Diff	0.5	0.80
Cum	51.9	83.52

48

The Greenery



Toilet stop		
-------------	--	--

49

Zero trip meter on exit

Turn left then left again		
	Miles	Km
Diff	0.0	0.00
Cum	0.0	0.00

50

1st exit		
	Miles	Km
Diff	0.5	0.80
Cum	0.5	0.80

51

S.P. H.M. Prison

Turn left then 2nd left		
	Miles	Km
Diff	0.4	0.64
Cum	0.9	1.45

52

No SP

Turn left		
	Miles	Km
Diff	1.4	2.25
Cum	2.3	3.70

53

Costcutter

turn left		
	Miles	Km
Diff	0.3	0.48
Cum	2.6	4.18

54

Turning is 300 yds after sign for Kirby Builders Merchants

Turn sharp right onto Bar Lane		
	Miles	Km
Diff	1.1	1.77
Cum	3.7	5.95

55

Turn left just before the church into Old Mill Lane. Sign only visible after you have made the turn

Turn left		
	Miles	Km
Diff	1.0	1.61
Cum	4.7	7.56

56

SP Aberford

Turn right		
	Miles	Km
Diff	1.0	1.61
Cum	5.7	9.17

57

SP Thorner-A1 North

Turn right		
	Miles	Km
Diff	0.4	0.64
Cum	6.1	9.82

58

SP A1M

Turn left		
	Miles	Km
Diff	0.4	0.64
Cum	6.5	10.46

59

SP Shadwell Mexboro' Arms

Turn right		
	Miles	Km
Diff	3.5	5.63
Cum	10.0	16.09

60

SP Shadwell next turning in 0.1 mls

Straight over cross roads		
	Miles	Km
Diff	1.8	2.90
Cum	11.8	18.99

61

Turn right into Bay Horse Lane

Turn right		
	Miles	Km
Diff	0.1	0.16
Cum	11.9	19.15

62

Sign for Moor Allerton Golf Club. Junction on brow of the hill

Turn left onto Tarn Lane		
	Miles	Km
Diff	1.1	1.77
Cum	13.0	20.92

63

S.P. Bardsey

Turn right onto Wike Ridge Lane		
	Miles	Km
Diff	1.1	1.77
Cum	14.1	22.69

64

Moor Lane just before red phone box

65

SP Tadcaster

66

SP Wood hall after pelican crossing

Turn left		
	Miles	Km
Diff	3.3	5.31
Cum	17.4	28.00

Turn right - CAUTION		
	Miles	Km
Diff	1.3	2.09
Cum	18.7	30.09

Turn left		
	Miles	Km
Diff	2.4	3.86
Cum	21.1	33.96

67

SP Kirkby Overblow

Windmill Inn

Turn left **after** the pub

	Miles	Km
Diff	0.8	1.29
Cum	21.9	35.24

68

S.P. Sicklinghall

Turn left

	Miles	Km
Diff	1.7	2.74
Cum	22.8	36.69

69

SP Kearby **and** Harewood into Kearby Cliff Road

Turning is 600yds **after** Clap Gate

Turn left on sharp R/H bend

	Miles	Km
Diff	3.1	4.99
Cum	25.9	41.68

70

SP Kirkby Overblow

Turn right

	Miles	Km
Diff	1.8	2.90
Cum	27.7	44.58

71

SP Pannal Star n g-Garter pub

Turn left

	Miles	Km
Diff	1.4	2.25
Cum	29.1	46.83

72

SP Bradford

Turn left- CAUTION

	Miles	Km
Diff	1.3	2.09
Cum	30.4	48.92

73

SP Harrogate, then Burn Bridge

3rd exit then 1st left

	Miles	Km
Diff	0.9	1.45
Cum	31.3	50.37

74

S.P. Motel & Riding Centre

Turn left onto Brackenwaite Lane

	Miles	Km
Diff	0.7	1.13
Cum	32.0	51.50

75

Straight on at crossroads

	Miles	Km
Diff	2.1	3.38
Cum	34.1	54.88

76

SP Killinghall

Turn right

	Miles	Km
Diff	1.0	1.61
Cum	35.1	56.49

77

1st exit

	Miles	Km
Diff	1.7	2.74
Cum	36.8	59.22

78

The Old Spring Well

Turn Left just before roundabout

	Miles	Km
Diff	1.4	2.25
Cum	38.2	61.48

79

LUNCH

The Old Spring Well

Mike Blaylock's Work Shop

opposite Pub. Time to browse round after lunch



Thank you for joining us on our Halloween run, We hope you enjoyed it. Now into the Pub for a sopt of lunch

Please Fill in the below at Lunch

Don't forget to cast your vote for best dressed car and person

Best dressed person.....

Best dressed car.....